

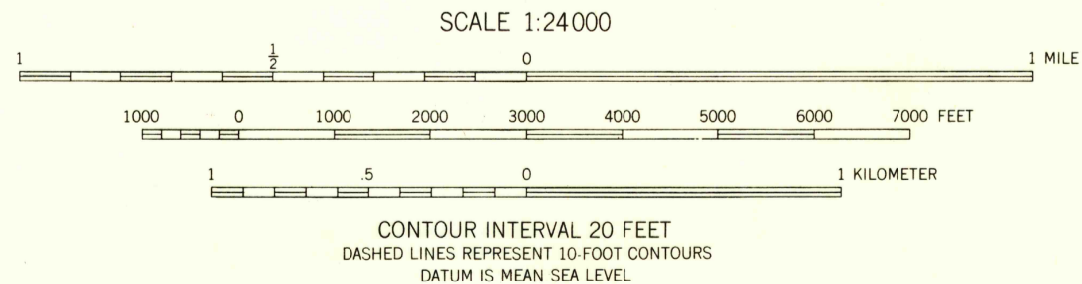
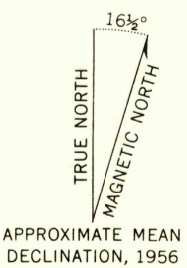
Maped, edited, and published by the Geological Survey as part of the Department of the Interior program for the development of the Missouri River Basin

Control by USGS and USC&GS

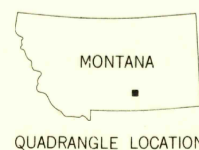
Topography from aerial photographs by photogrammetric methods 1947 for the Bureau of Reclamation and by multiplex methods and planetable surveys 1956 by USGS Aerial photographs taken 1951

Polyconic projection. 1927 North American datum 10,000-foot grid based on Montana coordinate system, south zone 1000-meter Universal Transverse Mercator grid ticks, zone 12, shown in blue

Red tint indicates areas in which only landmark buildings are shown



CONTOUR INTERVAL 20 FEET
DASHED LINES REPRESENT 10-FOOT CONTOURS
DATUM IS MEAN SEA LEVEL



BILLINGS EAST, MONT.
N4545-W10822.5/7.5

1956

USGS
Historical File
Topographic Division

U.S.G.S.
FILE COPY
TOPOGRAPHIC DIVISION

FEB - 3 1958

1935