

4678 1/4 NE
CORDBANK NE

UNITED STATES
DEPARTMENT OF THE INTERIOR
GEOLOGICAL SURVEY

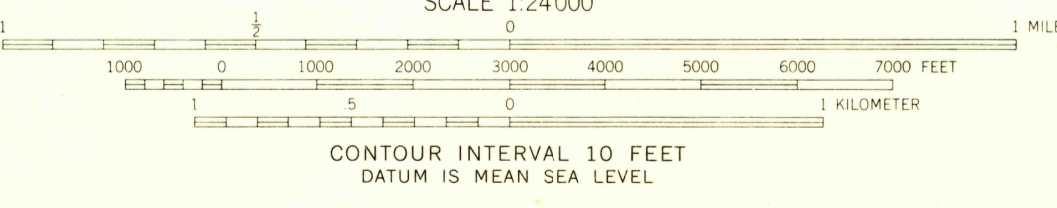
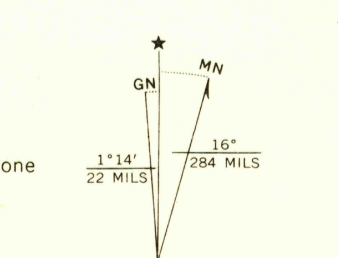
BLACK JOHN COULEE QUADRANGLE
MONTANA - GARFIELD CO.
7.5 MINUTE SERIES (TOPOGRAPHIC)

4678 1/4 NE
BATEMAN COULEE NE




Mapped, edited, and published by the Geological Survey

Control by USGS and USC&GS
Topography by photogrammetric methods from aerial
photographs taken 1963. Field checked 1964
Polyconic projection. 1927 North American datum
10,000-foot grid based on Montana coordinate system, central zone
1000-meter Universal Transverse Mercator grid ticks,
zone 13, shown in blue
Fine red dashed lines indicate selected fence lines



CONTOUR INTERVAL 10 FEET
DATUM IS MEAN SEA LEVEL

ROAD CLASSIFICATION
Medium-duty ——— Unimproved dirt - - - - -
State Route ○



BLACK JOHN COULEE, MONT.
N4715-W10637.5/7.5

2755
JUL 3 1967

THIS MAP COMPLIES WITH NATIONAL MAP ACCURACY STANDARDS
FOR SALE BY U.S. GEOLOGICAL SURVEY, DENVER, COLORADO 80225, OR WASHINGTON, D. C. 20242
A FOLDER DESCRIBING TOPOGRAPHIC MAPS AND SYMBOLS IS AVAILABLE ON REQUEST

AMS 4678 1 SW - SERIES V894

USGS
Historical File
Topographic Division