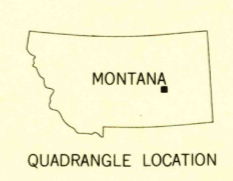
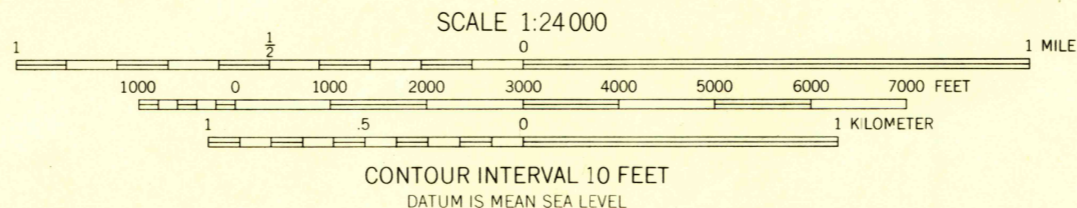
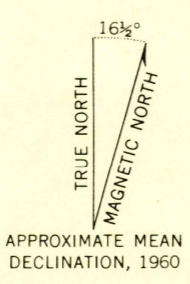


Mapped, edited, and published by the Geological Survey as part of the Department of the Interior program for the development of the Missouri River Basin
Control by USGS and USC&GS
Topography by photogrammetric methods from aerial photographs taken 1956. Field checked 1960
Polyconic projection. 1927 North American datum
10,000 foot grid based on Montana coordinate system, south zone
1000 meter Universal Transverse Mercator grid ticks, zone 13, shown in blue
Fine red dashed lines indicate selected fence and field lines where generally visible on aerial photographs
This information is unchecked



ROAD CLASSIFICATION
Light-duty ——— Unimproved dirt - - - - -

BLACK SEA RESERVOIR, MONT.
N4637.5 - W10715.7/5
1960

USGS
Historical File
Topographic Division

SEP 10 1962