

Mapped, edited, and published by the Geological Survey

Control by USGS and USC&GS


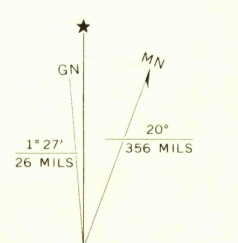
Topography by photogrammetric methods from aerial photographs taken 1966. Field checked 1968

Polyconic projection on 1927 North American datum, 10,000-foot grid based on Montana coordinate system, north zone

1000-meter Universal Transverse Mercator grid ticks, zone 12, shown in blue

Fine red dashed lines indicate selected fence lines

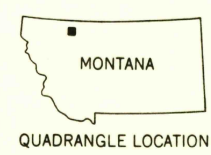
Entire area lies within the boundary of the Blackfoot Indian Reservation



CONTOUR INTERVAL 20 FEET
DATUM IS MEAN SEA LEVEL

ROAD CLASSIFICATION

Primary highway, all weather, hard surface	Light-duty road, all weather, improved surface
Secondary highway, all weather, hard surface	Unimproved road, fair or dry weather
	U. S. Route



BLACKFOOT, MONT.
N4830-W11252.5/7.5

1968

AMS 3481 III SW—SERIES Y894

AUG 16 1972

HISTORICAL FILE
TOPOGRAPHIC DIVISION

2705