

UNITED STATES  
DEPARTMENT OF THE INTERIOR  
GEOLOGICAL SURVEY

BLOOM PEAK QUADRANGLE  
MONTANA-IDAHO  
7.5 MINUTE SERIES (TOPOGRAPHIC)



Mapped, edited, and published by the Geological Survey

Control by USGS and NOS/NOAA

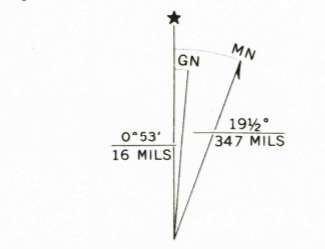
Topography by photogrammetric methods from aerial photographs taken 1965. Field checked 1966

Polyconic projection. 1927 North American Datum 10,000-foot grids based on Montana coordinate system, central zone and Idaho coordinate system, west zone 1000-meter Universal Transverse Mercator grid ticks, zone 11, shown in blue

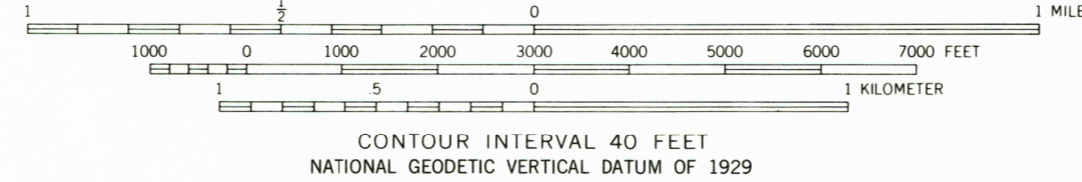
Where omitted, land lines have not been established

There may be private inholdings within the boundaries of the National or State reservations shown on this map


To place on the predicted North American Datum 1983 move the projection lines 13 meters north and 75 meters east as shown by dashed corner ticks



UTM GRID AND 1983 MAGNETIC NORTH DECLINATION AT CENTER OF SHEET



THIS MAP COMPLIES WITH MAP ACCURACY STANDARDS FOR SALE BY U.S. GEOLOGICAL SURVEY, P.O. BOX 25286, DENVER, COLORADO 80225 A FOLDER DESCRIBING TOPOGRAPHIC MAPS AND SYMBOLS IS AVAILABLE ON REQUEST



QUADRANGLE LOCATION

ROAD CLASSIFICATION  
Light duty ————  
Unimproved dirt - - - - -

BLOOM PEAK, MONT.-IDAHO  
47115-67-TF-024

Revisions shown in purple and woodland compiled from aerial photographs taken 1982 and other source data. Partial field check by U.S. Forest Service. Map edited 1983

1966  
PHOTOREVISED 1983  
DMA 2879 IV SE-SERIES V894



ISBN 0-607-29776-X  
9 780607 297768