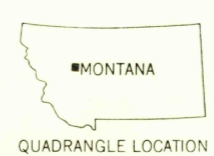
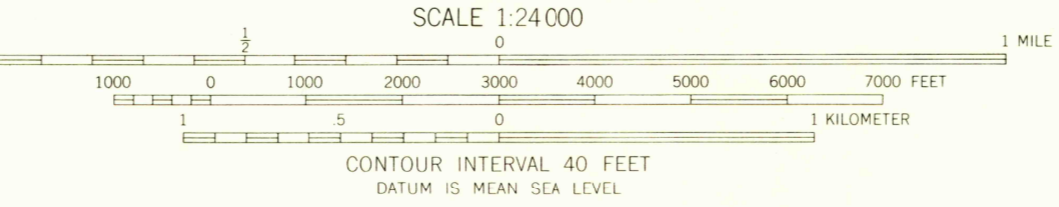
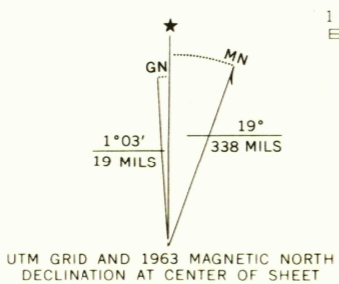


Mapped, edited, and published by the Geological Survey

Control by USGS and JSC&GS
Topography by photogrammetric methods from aerial photographs taken 1961. Field checked 1963
Polyconic projection. 1927 North American datum 10,000-foot grid based on Montana coordinate system, central zone 1000-meter Universal Transverse Mercator grid ticks, zone 12, shown in blue
Where omitted, land lines have not been established
Fine red dashed lines indicate selected fence lines



ROAD CLASSIFICATION
Unimproved dirt -----

BLOWOUT MOUNTAIN, MONT.
N4707.5-W11222.5/7.5
1963
AMS 3578 111 NW - SERIES V494

THIS MAP COMPLIES WITH NATIONAL MAP ACCURACY STANDARDS
FOR SALE BY U.S. GEOLOGICAL SURVEY, DENVER 25, COLORADO OR WASHINGTON 25, D. C.
A FOLDER DESCRIBING TOPOGRAPHIC MAPS AND SYMBOLS IS AVAILABLE ON REQUEST

USGS
Historical File
Topographic Division

2175

NOV 23 1964

U.S.G.S.
FILE COPY
TOPOGRAPHIC DIVISION