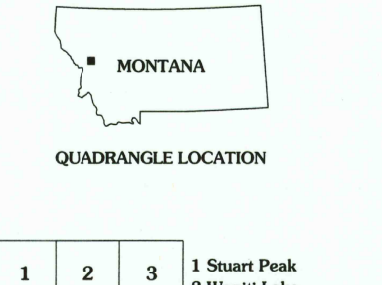
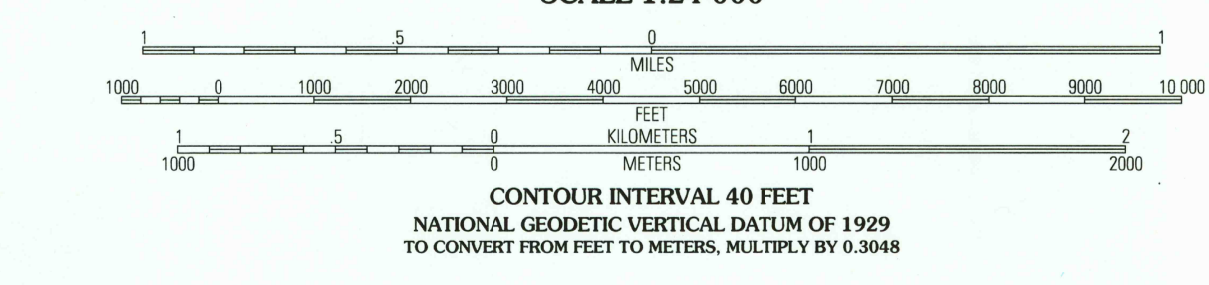
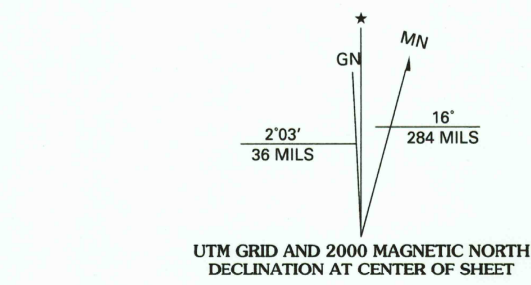


Produced by the United States Geological Survey 1976  
Revision by USDA Forest Service 1999  
Topography compiled 1961. Planimetry derived from imagery taken 1995 and other sources. Public Land Survey System and survey control current as of 2000  
North American Datum of 1927 (NAD 27). Projection and 10 000-foot ticks: Montana coordinate system, central zone (Lambert conformal conic)  
Blue 1000-meter Universal Transverse Mercator ticks, zone 12  
North American Datum of 1983 (NAD 83) is shown by dashed corner ticks  
The values of the shift between NAD 27 and NAD 83 for 7.5-minute intersections are obtainable from National Geodetic Survey NADCON software  
Non-National Forest System lands within the National Forest  
Inholdings may exist in other National or State reservations  
This map is not a legal land line or ownership document. Public lands are subject to change and leasing, and may have access restrictions; check with local offices. Obtain permission before entering private lands



HIGHWAYS AND ROADS

|   |    |    |    |    |
|---|----|----|----|----|
| Interstate  | 1  | 2  | 3  | 4  |
| U. S.   | 5  | 6  | 7  | 8  |
| State   | 9  | 10 | 11 | 12 |
| County  | 13 | 14 | 15 | 16 |
| National Forest, suitable for passenger cars          | 17 | 18 | 19 | 20 |
| National Forest, suitable for high clearance vehicles | 21 | 22 | 23 | 24 |
| National Forest Trail                                 | 25 | 26 | 27 | 28 |

Composition: Unspecified...  
Paved...  
Gravel...  
Dirt...  
Unimproved; 4 wheel drive...  
Trail...  
Gate; Barrier...

|   |   |    |                      |
|---|---|----|----------------------|
| 1 | 2 | 3  | 1 Stuart Peak        |
| 4 | 5 | 6  | 2 Wapiti Lake        |
| 7 | 8 | 9  | 3 Gold Creek Peak    |
|   |   | 10 | 4 Northeast Missoula |
|   |   | 11 | 5 Sunflower Mountain |
|   |   | 12 | 6 Southeast Missoula |
|   |   | 13 | 7 Bonner             |
|   |   | 14 | 8 Clinton            |

USGS LIBRARY - RESTON  
3 1818 00365947 9  
BLUE POINT, MT 1999  
46113-H7-TF-024  
NIMA 3277 IV NE-SERIES V894

THIS MAP COMPLIES WITH NATIONAL MAP ACCURACY STANDARDS  
FOR SALE BY U.S. GEOLOGICAL SURVEY, P.O. BOX 25286, DENVER, COLORADO 80225  
A FOLDER DESCRIBING TOPOGRAPHIC MAPS AND SYMBOLS IS AVAILABLE ON REQUEST

RECEIVED  
AUG 29 2003  
HISTORICAL MAP ARCHIVES

USGS Library  
Reston, VA.  
Topo Archive



JUL 14 2003