
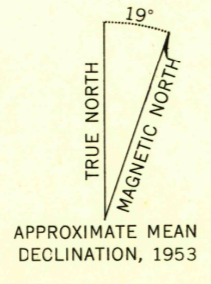
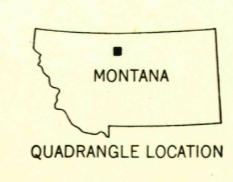


U.S.G.S.  
FILE COPY  
TOPOGRAPHIC DIVISION

Mapped, edited, and published by the Geological Survey as part of the Department of the Interior program for the development of the Missouri River Basin  
Control by USGS, USC&GS, and MRC  
Topography from aerial photographs by multiplex methods and by plane-table surveys 1953. Aerial photographs taken 1952  
Polyconic projection. 1927 North American datum  
10,000-foot grid based on Montana coordinate system, north zone  
Dashed land lines indicate approximate locations



CONTOUR INTERVAL 20 FEET  
DATUM IS MEAN SEA LEVEL



ROAD CLASSIFICATION

Heavy-duty	4 LANE 16 LANE	Light-duty
Medium-duty	4 LANE 16 LANE	Unimproved dirt
U. S. Route		State Route

BOGGS ISLAND, MONT.  
N4800-11015/7.5  
1953

U.S.G.S.  
FILE COPY  
TOPOGRAPHIC DIVISION

USGS  
Historical File  
Topographic Division

NOV 10 1954  
2125