

RECEIVED  
SEP 24 2003  
HISTORICAL MAP ARCHIVES

USGS Library  
Reston, VA.  
Topo Archive



Produced by the United States Geological Survey 1978  
Revision by USDA Forest Service 1999

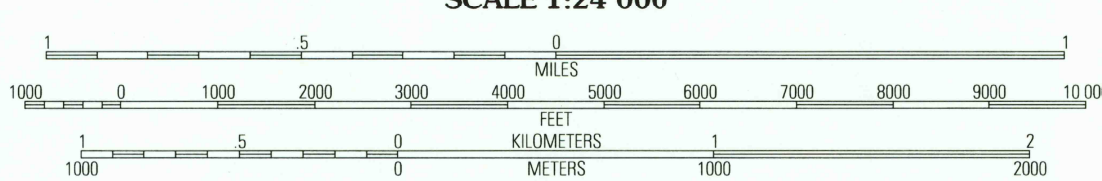
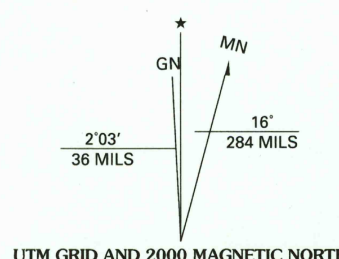
Topography compiled 1961. Planimetry derived from imagery taken 1995 and other sources. Public Land Survey System and survey control current as of 2000.

North American Datum of 1927 (NAD 27). Projection and 10 000-foot ticks: Montana coordinate system, central zone (Lambert conformal conic); Blue 1000-meter Universal Transverse Mercator ticks, zone 12.

North American Datum of 1983 (NAD 83) is shown by dashed corner ticks. The values of the shift between NAD 27 and NAD 83 for 7.5-minute intersections are obtainable from National Geodetic Survey NADCON software.

Non-National Forest System lands within the National Forest. Inholdings may exist in other National or State reservations.

This map is not a legal land line or ownership document. Public lands are subject to change and leasing, and may have access restrictions; check with local offices. Obtain permission before entering private lands.



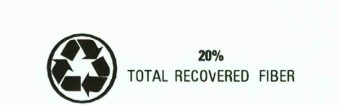
1	2	3	1 Northeast Missoula
4	5	6	2 Blue Point
7	8	7	3 Sunflower Mountain
		8	4 Southeast Missoula
			5 Clinton
			6 Davis Point
			7 Elk Mountain
			8 Iris Point

**HIGHWAYS AND ROADS**

Interstate	..... (5)	Primary highway	.....
U. S.	..... (16)	Secondary highway	.....
State	..... (19)	Light-duty road	.....
County	..... (6)	Composition: Unspecified	.....
National Forest, suitable for passenger cars	..... (10)	Paved	.....
National Forest, suitable for high clearance vehicles	..... (12)	Gravel	.....
National Forest Trail	..... (38)	Dirt	.....
		Unimproved: 4 wheel drive	.....
		Trail	.....
		Gate: Barrier	.....

**BONNER, MT**  
1999  
46113-G7-TF-024  
NIMA 3277 IV SE-SERIES V894

USGS LIBRARY - RESTON  
3 1818 00417972 5



THIS MAP COMPLIES WITH NATIONAL MAP ACCURACY STANDARDS  
FOR SALE BY U.S. GEOLOGICAL SURVEY, P.O. BOX 25286, DENVER, COLORADO 80225  
A FOLDER DESCRIBING TOPOGRAPHIC MAPS AND SYMBOLS IS AVAILABLE ON REQUEST