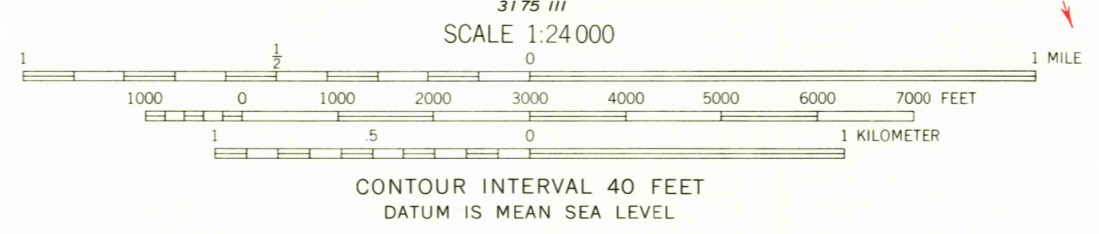
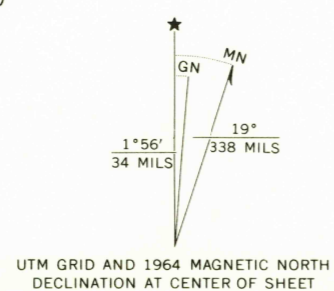



Maped, edited, and published by the Geological Survey  
Control by USGS and USC&GS  
Topography by photogrammetric methods from aerial  
photographs taken 1963. Field checked 1964  
Polyconic projection. 1927 North American datum  
10,000-foot grid based on Montana coordinate system,  
south zone  
1000 meter Universal Transverse Mercator grid ticks,  
zone 11, shown in blue  
Where omitted, land lines have not been established



ROAD CLASSIFICATION

Medium-duty	Light-duty
Unimproved dirt	



BOULDER PEAK, MONT.  
N4545—W11415/7.5

USGS  
Historical File  
Topographic Division

2550  
APR 1 1968