

Mapped, edited, and published by the Geological Survey

Control by USGS and NOS/NOAA

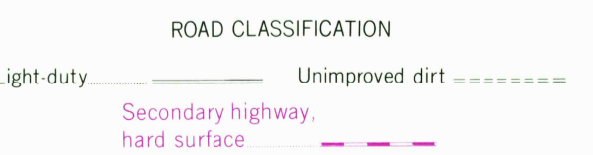
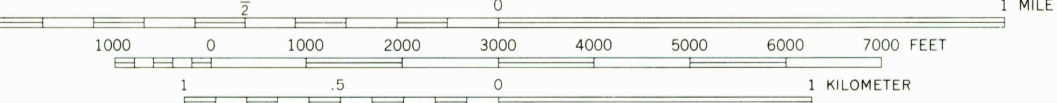
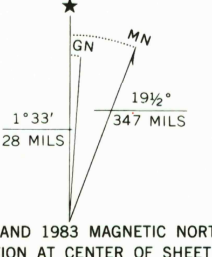
Topography by photogrammetric methods from aerial photographs taken 1962. Field checked 1963

Polyconic projection. 1927 North American Datum
10,000-foot grid based on Montana coordinate system, north zone
1000 meter Universal Transverse Mercator grid ticks, zone 11, shown in blue

Where omitted, land lines have not been established

To place on the predicted North American Datum 1983
move the projection lines 12 meters north and
73 meters east as shown by dashed corner ticks

There may be private inholdings within the boundaries
of the National or State reservations shown on this map



THIS MAP COMPLIES WITH NATIONAL MAP ACCURACY STANDARDS
FOR SALE BY U. S. GEOLOGICAL SURVEY, DENVER, COLORADO 80225, OR RESTON, VIRGINIA 22092
A FOLDER DESCRIBING TOPOGRAPHIC MAPS AND SYMBOLS IS AVAILABLE ON REQUEST

Revisions shown in purple and woodland
compiled from aerial photographs taken 1982
and other source data. Partial field check
by U.S. Forest Service. Map edited 1983

BOWEN LAKE, MONT.
48114-D8-TF-024

1963
PHOTOREVISED 1983
DMA 5080 IV RW-SERIES V894

RETURN TO:
USGS NHD HISTORICAL MAP ARCHIVES

3/19/84