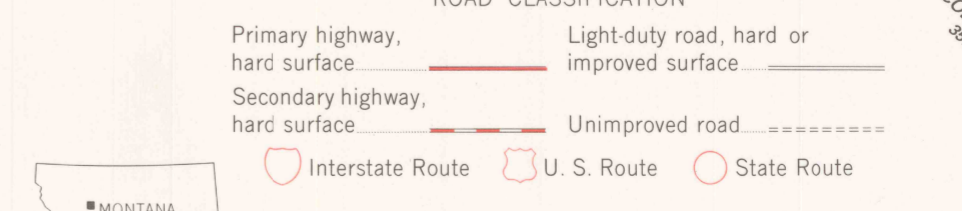
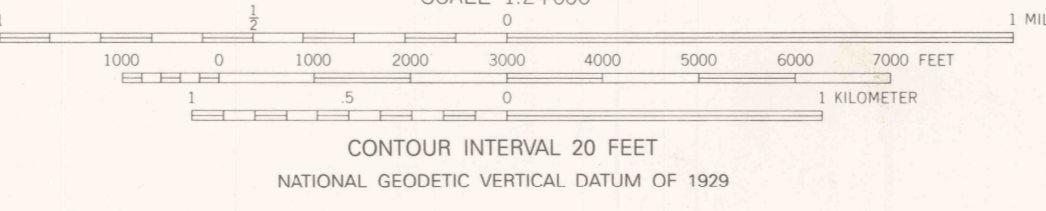
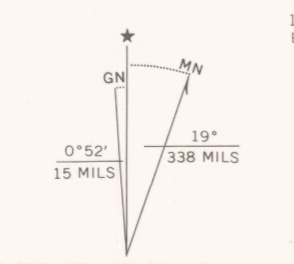




Mapped, edited, and published by the Geological Survey
Control by USGS and NOS/NOAA
Topography by photogrammetric methods from aerial
photographs taken 1961. Field checked 1962.
Polyconic projection. 1927 North American Datum
10,000-foot grid based on Montana coordinate system,
central zone. 1000-meter Universal Transverse Mercator
grid ticks, zone 12, shown in blue
The difference between 1927 North American Datum and
North American Datum of 1983 (NAD 83) for 7.5 minute
intersections is given in USGS Bulletin 1875. The NAD 83
is shown by dashed corner ticks
Fine red dashed lines indicate selected fence lines



BOWMANS CORNERS, MONT.
47112-C2-TF-024

THIS MAP COMPLIES WITH NATIONAL MAP ACCURACY STANDARDS
FOR SALE BY U.S. GEOLOGICAL SURVEY
DENVER, COLORADO 80225, OR RESTON, VIRGINIA 22092
A FOLDER DESCRIBING TOPOGRAPHIC MAPS AND SYMBOLS IS AVAILABLE ON REQUEST

