
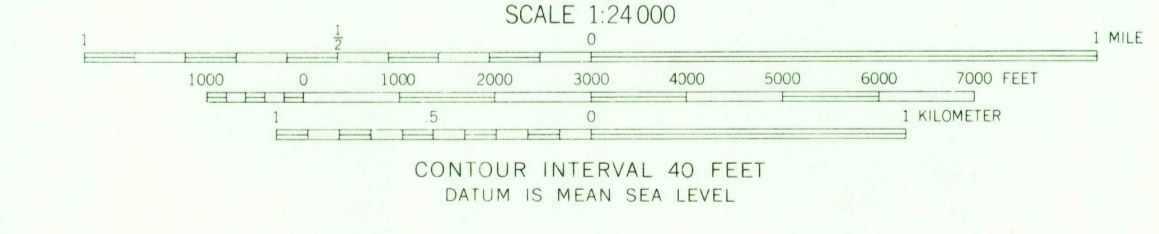
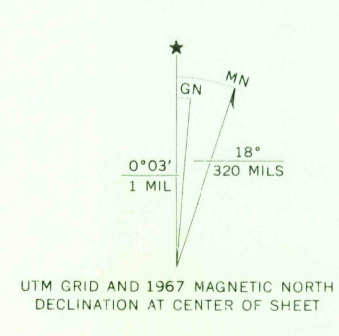


Mapped by the U. S. Forest Service  
Edited and published by the Geological Survey  
Control by USGS, USC&GS and U. S. Forest Service  
Topography by photogrammetric methods from aerial  
photographs taken 1962. Field checked by USGS 1967  
Polyconic projection. 1927 North American datum  
10,000-foot grid based on Montana coordinate system,  
central zone  
1000-meter Universal Transverse Mercator grid ticks,  
zone 12, shown in blue  
Where omitted, land lines have not been established



THIS MAP COMPLIES WITH NATIONAL MAP ACCURACY STANDARDS  
FOR SALE BY U. S. GEOLOGICAL SURVEY, DENVER, COLORADO 80225, OR WASHINGTON, D. C. 20242  
A FOLDER DESCRIBING TOPOGRAPHIC MAPS AND SYMBOLS IS AVAILABLE ON REQUEST

BUBBLING SPRINGS, MONT.  
N4652.5—W11052.5/7.5  
1967  
AMS 3877 IV NW—SERIES V894

USGS  
Historical File  
Topographic Division

U.S.G.S.  
FILE COPY  
TOPOGRAPHIC DIVISION

280  
JAN 1 6 1970