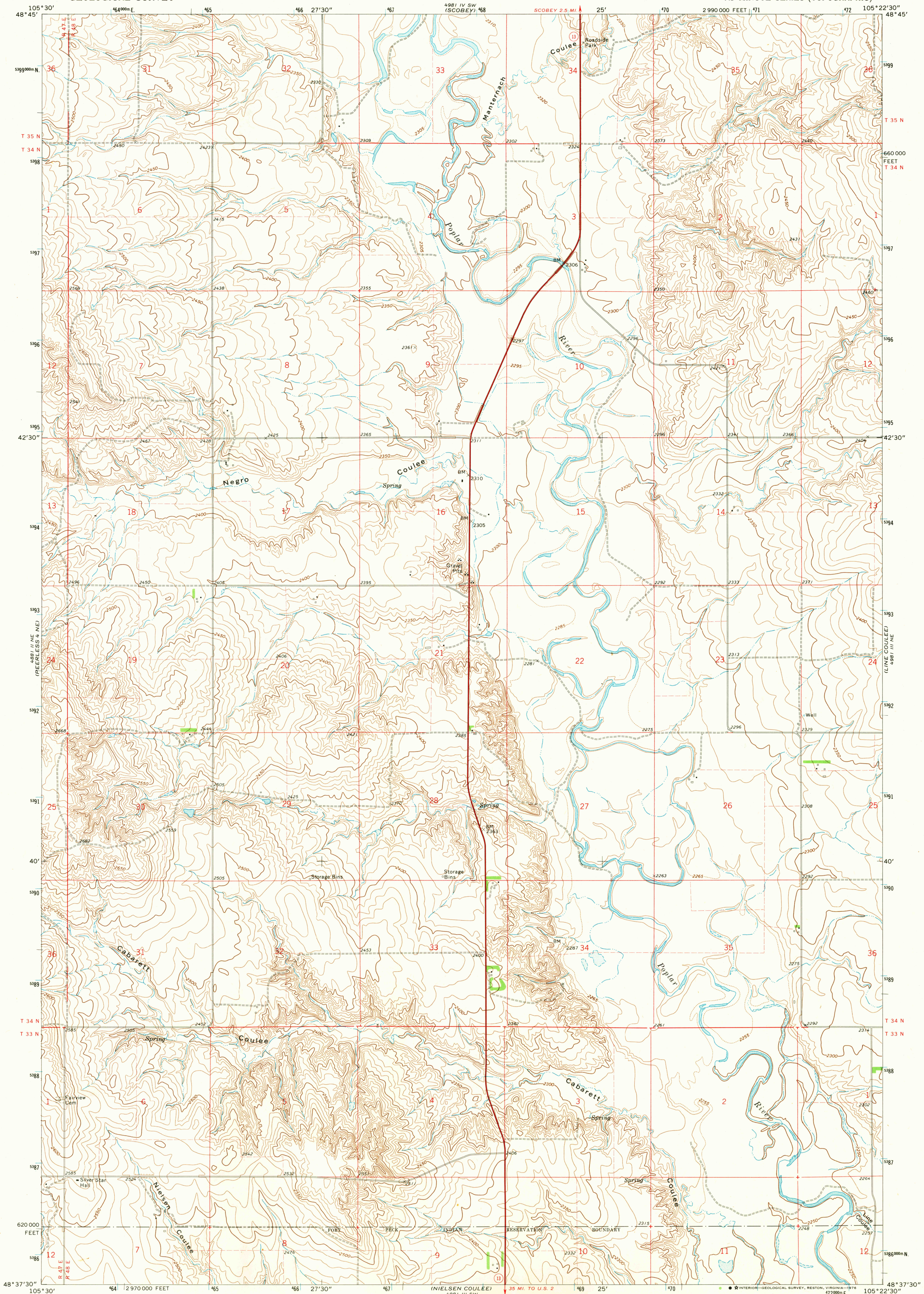


FOUR BUTTES

UNITED STATES  
DEPARTMENT OF THE INTERIOR  
GEOLOGICAL SURVEY

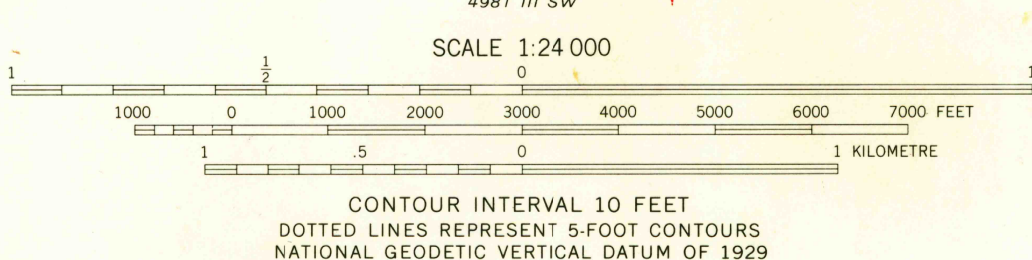
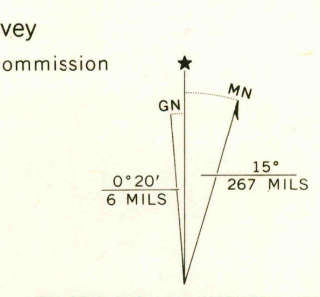
CABARETT COULEE QUADRANGLE  
MONTANA—DANIELS CO.  
7.5 MINUTE SERIES (TOPOGRAPHIC)

W 1/4 SE  
(MADOC)



PEERLESS & SEC  
4881 III SE

Mapped, edited, and published by the Geological Survey  
Control by USGS, NOS/NOAA, and International Boundary Commission  
Topography by photogrammetric methods from aerial  
photographs taken 1972. Field checked 1973  
Projection and 10,000-foot grid ticks: Montana  
coordinate system, north zone (Lambert conformal conic)  
1000-metre Universal Transverse Mercator grid ticks,  
zone 13, shown in blue. 1927 North American datum  
Fine red dashed lines indicate selected fence lines



ROAD CLASSIFICATION

Primary highway, hard surface	Light-duty road, hard or improved surface
Secondary highway, hard surface	Unimproved road
Interstate Route	U. S. Route
	State Route

THIS MAP COMPLIES WITH NATIONAL MAP ACCURACY STANDARDS  
FOR SALE BY U.S. GEOLOGICAL SURVEY, DENVER, COLORADO 80225, OR RESTON, VIRGINIA 22092  
A FOLDER DESCRIBING TOPOGRAPHIC MAPS AND SYMBOLS IS AVAILABLE ON REQUEST

USGS  
Historical File  
Topographic Division  
CABARETT COULEE, MONT.  
N4837.5—W10522.5/7.5  
1973  
AMS 4981 III NW—SERIES V894

SEP 16 1976  
RETURN TO:  
USGS AND HISTORICAL MAP ARCHIVES