

Produced by the United States Geological Survey 1964
Revision within and adjacent to National Forest System land
by USDA Forest Service 1999

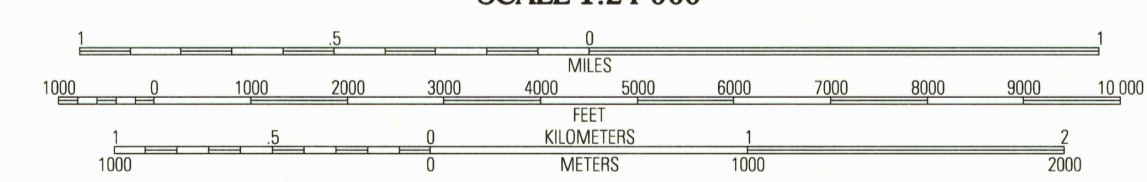
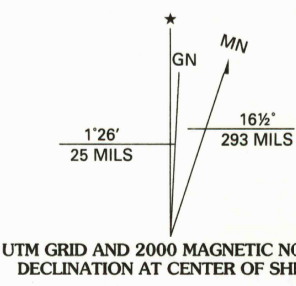
Topography compiled 1963. Planimetry derived from imagery taken 1995
and other sources. Public Land Survey System and survey control current
as of 2000

North American Datum of 1927 (NAD 27). Projection and 10 000-foot ticks:
Montana coordinate system, central zone (Lambert conformal conic)
Blue 1000-meter Universal Transverse Mercator ticks, zone 11

North American Datum of 1983 (NAD 83) is shown by dashed corner ticks
The values of the shift between NAD 27 and NAD 83 for 7.5-minute
intersections are obtainable from National Geodetic Survey NADCON software

Non-National Forest System lands within the National Forest
Inholdings may exist in other National or State reservations

This map is not a legal land line or ownership document. Public lands are
subject to change and leasing, and may have access restrictions; check
with local offices. Obtain permission before entering private lands
Unsurveyed land net is not official



CONTOUR INTERVAL 40 FEET
NATIONAL GEODETIC DATUM OF 1929
TO CONVERT FROM FEET TO METERS, MULTIPLY BY 0.3048



QUADRANGLE LOCATION

1	2	3
4	5	6
7	8	

1 Fishtrap Lake
2 Richards Peak
3 Cook Mountain
4 Priscilla Peak
5 Loneman Creek
6 Eddy Mountain
7 Big Hole Peak
8 Weeksville

HIGHWAYS AND ROADS


Interstate
U. S.
State
County
National Forest, suitable for passenger cars
National Forest, suitable for high clearance vehicles
National Forest Trail

Composition: Unspecified...
Paved.....
Gravel.....
Dirt.....
Unimproved; 4 wheel drive.....
Trail.....
Gate; Barrier.....

USGS LIBRARY - RESTON
47115-F1-TF-024
3 1818 00418235 6

CALICO CREEK, MT
1999
NIMA 2979 II NE-SERIES V894

USGS Library
Reston, VA.
Topo Archive



NOV 13 2003