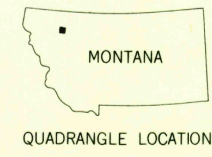
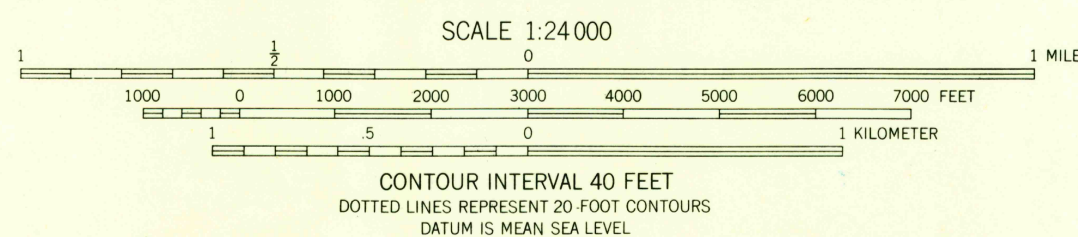
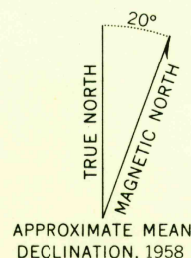




Mapped, edited, and published by the Geological Survey
Control by USGS and USC&GS
Topography from aerial photographs by multiplex methods
Aerial photographs taken 1954-1955. Field check 1958
Polyconic projection. 1927 North American datum
10,000-foot grid based on Montana coordinate system,
north zone
1000-meter Universal Transverse Mercator grid ticks,
zone 12, shown in blue
Unchecked elevations are shown in brown



ROAD CLASSIFICATION
Trails

USGS
Historical File
Topographic Division

CAPITOL MOUNTAIN, MONT.
N4800-W11315/7.5

1958

U.S.G.S.
FILE COPY
TOPOGRAPHIC DIVISION

807-2 1855

2015