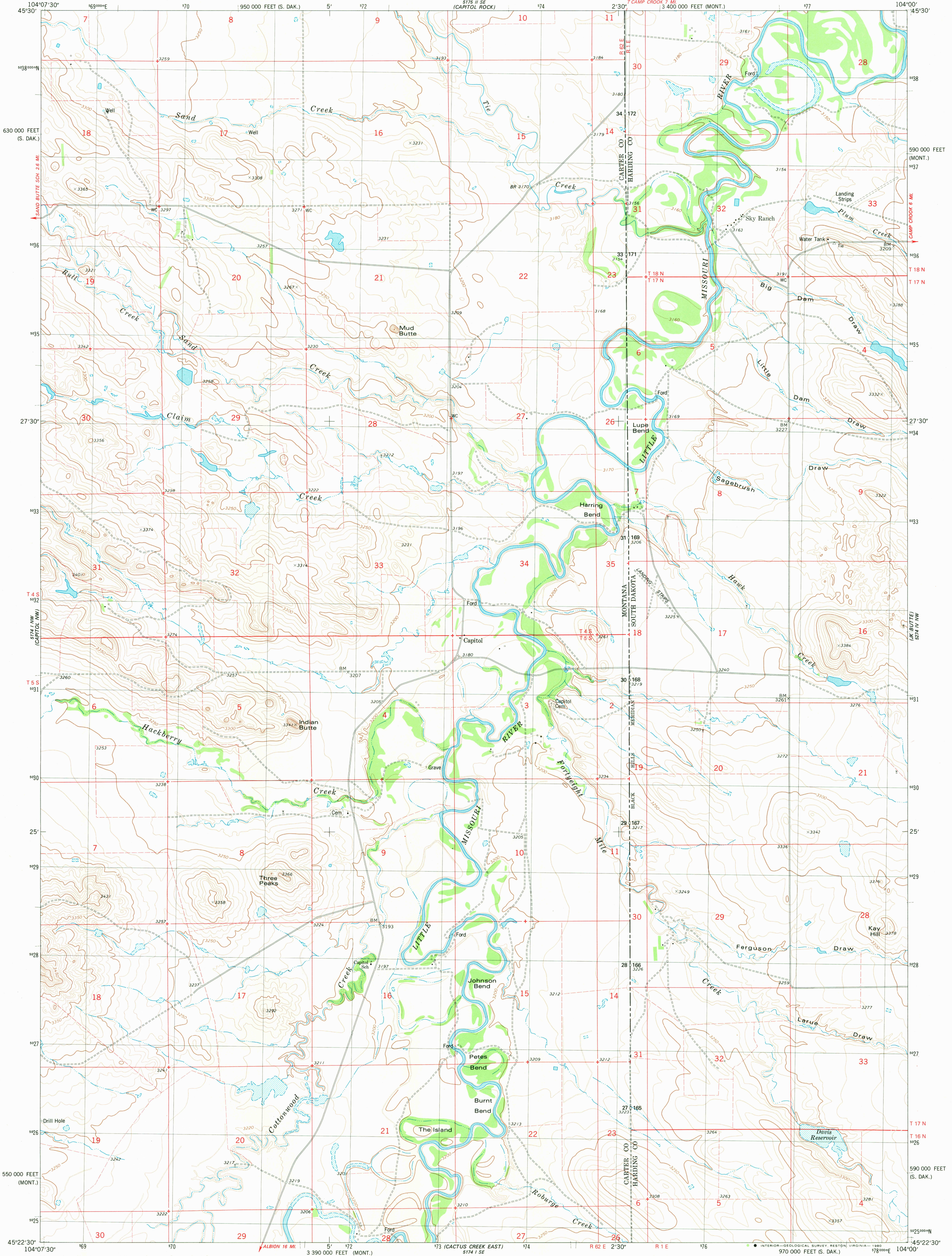
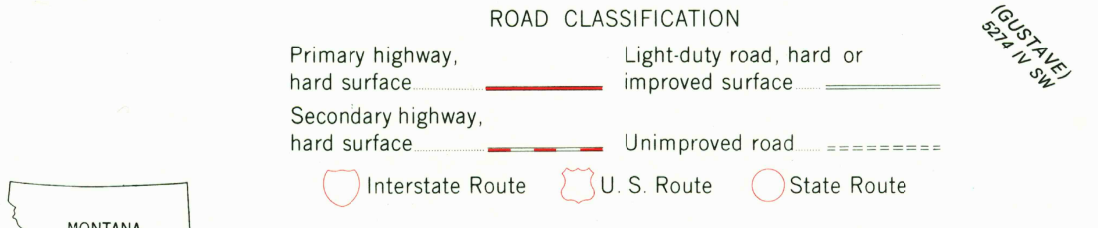



UNITED STATES
DEPARTMENT OF THE INTERIOR
GEOLOGICAL SURVEY

CAPITOL QUADRANGLE
MONTANA—SOUTH DAKOTA
7.5 MINUTE SERIES (TOPOGRAPHIC)



Mapped, edited, and published by the Geological Survey
Control by USGS and NOS/NOAA
Topography by photogrammetric methods from aerial photographs
taken 1972. Field checked 1974. Map edited 1980
Projection: Montana coordinate system, south zone
(Lambert conformal conic)
10,000-foot grid ticks based on Montana coordinate system,
south zone and South Dakota coordinate system, north zone
1000-meter Universal Transverse Mercator grid, zone 13
1927 North American datum
To place on the predicted North American Datum 1983
move the projection lines 4 meters north and
40 meters east as shown by dashed corner ticks
Fine red dashed lines indicate selected lines



CAPITOL, MONT.—S. DAK.
N4522.5—W10400/7.5
1980
DMA 5174 I NE—SERIES Y894

1980
Nov 17 1980
USGS
Historical Files
Topographic Division