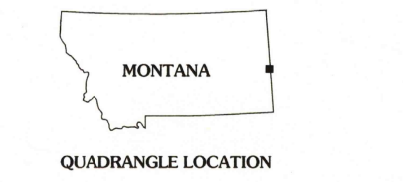
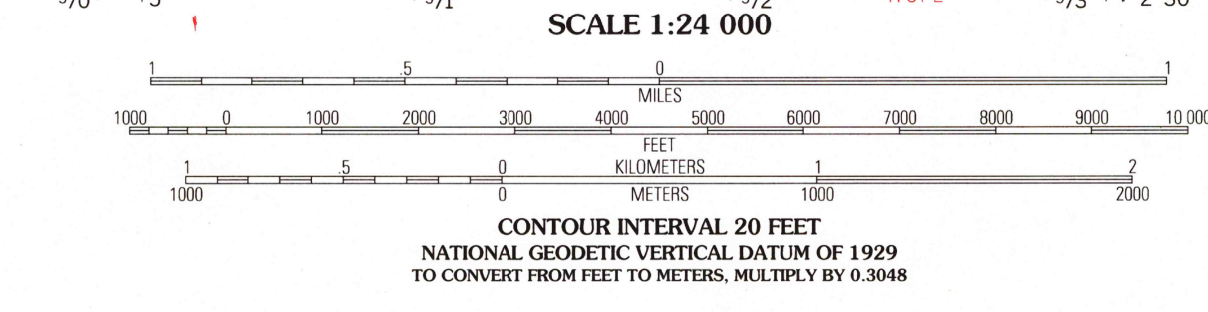
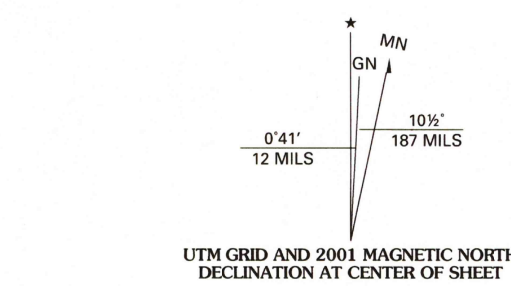


RECEIVED  
APR 30 2001  
HISTORICAL MAP ARCHIVES



Produced by the United States Geological Survey 1981  
Revision by USDA Forest Service 1997  
Topography compiled 1974. Planimetry derived from imagery taken 1995  
Public Land Survey System and survey control current as of 1997  
North American Datum of 1927 (NAD 27). Projection: Montana coordinate system, central zone (Lambert conformal conic). 10 000-foot ticks: Montana coordinate system, central and south zones, and North Dakota coordinate system, south zone. Blue 1000-meter Universal Transverse Mercator ticks, zone 13  
North American Datum of 1983 (NAD 83) is shown by dashed corner ticks. The values of the shift between NAD 27 and NAD 83 for 7.5-minute intersections are obtainable from National Geodetic Survey NADCON software  
Non-National Forest System lands within the National Forest  
Inholdings may exist in other National or State reservations  
This map is not a legal land line or ownership document. Public lands are subject to change and leasing, and may have access restrictions; check with local offices. Obtain permission before entering private lands



1	2	3	1 Red Top Butte
4	5	4	2 Duck Creek
6	7	8	3 Thelan
			4 Carlyle NW
			5 Golve
			6 Shell Butte
			7 Ciba
			8 Williams Lake

- INTERSTATE ..... 5  
U. S. ..... 25  
State ..... 16  
County ..... 6  
National Forest, suitable for passenger cars ..... 105  
National Forest, suitable for high clearance vehicles ..... 105  
National Forest Trail ..... 381
- Primary highway .....  
Secondary highway .....  
Light-duty road .....  
Composition: Unspecified .....  
Gravel .....  
Dirt .....  
Unimproved; 4 wheel drive .....  
Trail .....  
Gate; Barrier .....  
HIGHWAYS AND ROADS
- CARLYLE, MT-ND**  
1997  
NIMA 5177 II NE - SERIES V894

THIS MAP COMPLIES WITH NATIONAL MAP ACCURACY STANDARDS  
FOR SALE BY U.S. GEOLOGICAL SURVEY, P.O. BOX 25286, DENVER, COLORADO 80225  
AND NORTH DAKOTA GEOLOGICAL SURVEY, BISMARCK, NORTH DAKOTA 58505  
A FOLDER DESCRIBING TOPOGRAPHIC MAPS AND SYMBOLS IS AVAILABLE ON REQUEST