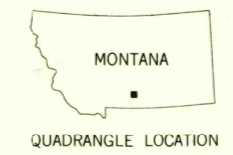
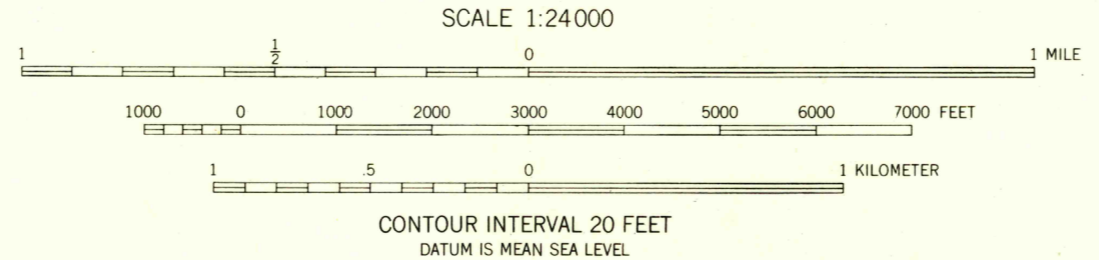
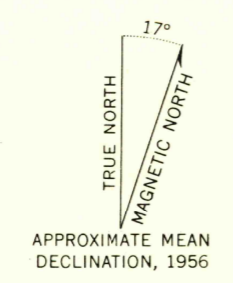


Maped, edited, and published by the Geological Survey as part of the Department of the Interior program for the development of the Missouri River Basin. Control by USGS and USC&GS. Topography from aerial photographs by multiplex methods. Aerial photographs taken 1951. Field check 1956. Polyconic projection. 1927 North American datum. 10,000-foot grid based on Montana coordinate system, south zone. 1000-meter Universal Transverse Mercator grid ticks, zone 12, shown in blue.



ROAD CLASSIFICATION  
Medium-duty — Light-duty  
Unimproved dirt

U.S.G.S.  
FILE COPY  
TOPOGRAPHIC DIVISION

USGS Historical File  
Topographic Division  
CASTAGNE, MONT.  
N4515-W10915/7.5  
1956

FOR SALE BY U.S. GEOLOGICAL SURVEY, DENVER 2, COLORADO OR WASHINGTON 25, D. C.  
A FOLDER DESCRIBING TOPOGRAPHIC MAPS AND SYMBOLS IS AVAILABLE ON REQUEST

JUN 4 1956  
JUN 4 1956

2415