

Produced by the United States Geological Survey 1986
Revision by USDA Forest Service 1996

Topography compiled 1981. Planimetry derived from imagery taken 1992
Public Land Survey System and survey control current as of 1996

North American Datum of 1927 (NAD 27). Projection and 10 000-foot ticks:
Montana coordinate system, south zone (Lambert conformal conic)

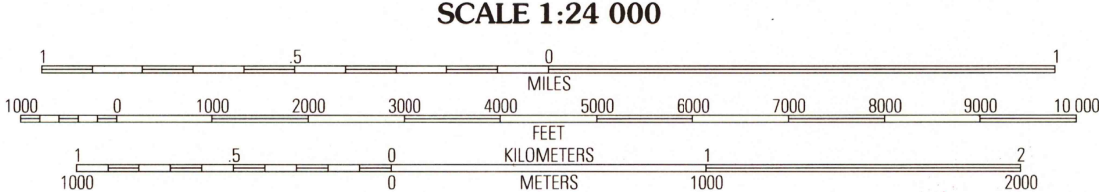
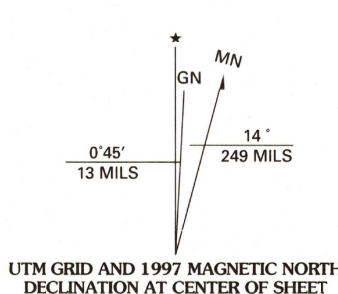
Blue 1000-meter Universal Transverse Mercator ticks, zone 12
North American Datum of 1983 (NAD 83) is shown by dashed corner ticks

The values of the shift between NAD 27 and NAD 83 for 7.5-minute
intersections are obtainable from National Geographic Survey NADCON software

Non-National Forest System lands within the National Forest
Inholdings may exist in other National or State reservations

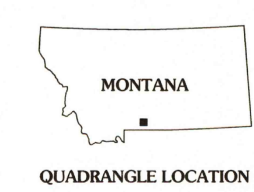
This map is not a legal land line or ownership document. Public lands
are subject to change and leasing, and may have access restrictions. Check
with local offices. Obtain permission before entering private lands

Unsurveyed land net is not official



CONTOUR INTERVAL 40 FEET
NATIONAL GEODETIC VERTICAL DATUM OF 1929
TO CONVERT FROM FEET TO METERS, MULTIPLY BY 0.3048

THIS MAP COMPLIES WITH NATIONAL MAP ACCURACY STANDARDS
FOR SALE BY U.S. GEOLOGICAL SURVEY, P.O. BOX 25286, DENVER, COLORADO 80225
A FOLDER DESCRIBING TOPOGRAPHIC MAPS AND SYMBOLS IS AVAILABLE ON REQUEST



1	2	3	1 Picket Pin Mountain
			2 Meyer Mountain
			3 Nye
4		5	4 Tumble Mountain
			5 Mount Wood
			6 Pinnacle Mountain
6	7	8	7 Little Park Mountain
			8 Granite Peak

Interstate	Symbol	Primary highway	Symbol
U. S.	Symbol	Secondary highway	Symbol
State	Symbol	Light-duty road	Symbol
County	Symbol	Composition: Unspecified	Symbol
National Forest, suitable for passenger cars	Symbol	Paved	Symbol
National Forest, suitable for high clearance vehicles	Symbol	Gravel	Symbol
National Forest Trail	Symbol	Dirt	Symbol
		Unimproved; 4 wheel drive	Symbol
		Trail	Symbol
		Gate; Barrier	Symbol

CATHEDRAL POINT, MT
1996
NIMA 4074 IV SW - SERIES V894

RECEIVED
DEC 31 1993
USGS WMD
HISTORICAL MAP ARCHIVES

