

3191.55
BULL ISLAND

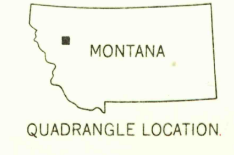
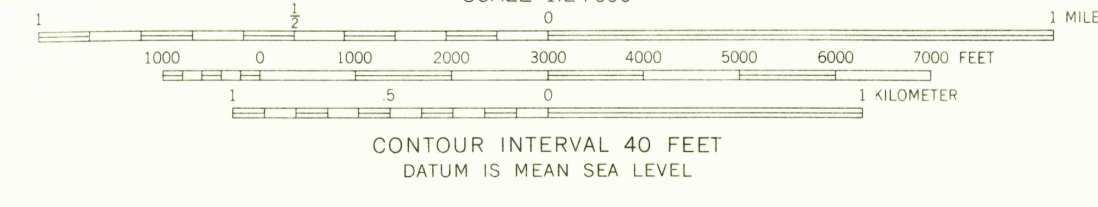
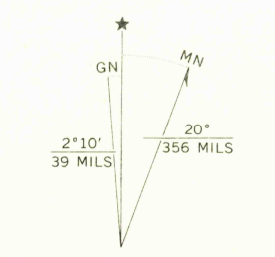
UNITED STATES
DEPARTMENT OF THE INTERIOR
GEOLOGICAL SURVEY

CEDAR LAKE QUADRANGLE
MONTANA—LAKE CO.
7.5 MINUTE SERIES (TOPOGRAPHIC)

3279.19 SE
CULLY CREEK



Mapped, edited, and published by the Geological Survey
Control by USGS and USC&GS
Topography by photogrammetric methods from aerial
photographs taken 1964. Field checked 1965
Polyconic projection. 1927 North American datum
10,000-foot grid based on Montana coordinate system,
central zone
1000-meter Universal Transverse Mercator grid ticks,
zone 12, shown in blue
Where omitted, land lines have not been established



ROAD CLASSIFICATION
Light-duty ————— Unimproved dirt =====

U.S.G.S.
COPY
TOPOGRAPHIC DIVISION

USGS
Historical File
Topographic Division

2725

OCT 23 1968

CEDAR LAKE, MONT.
N4737.5—W11352.5/7.5

1965

AMS 3279 III NW—SERIES V894

THIS MAP COMPLIES WITH NATIONAL MAP ACCURACY STANDARDS
FOR SALE BY U.S. GEOLOGICAL SURVEY, DENVER, COLORADO 80225, OR WASHINGTON, D. C. 20242
A FOLDER DESCRIBING TOPOGRAPHIC MAPS AND SYMBOLS IS AVAILABLE ON REQUEST