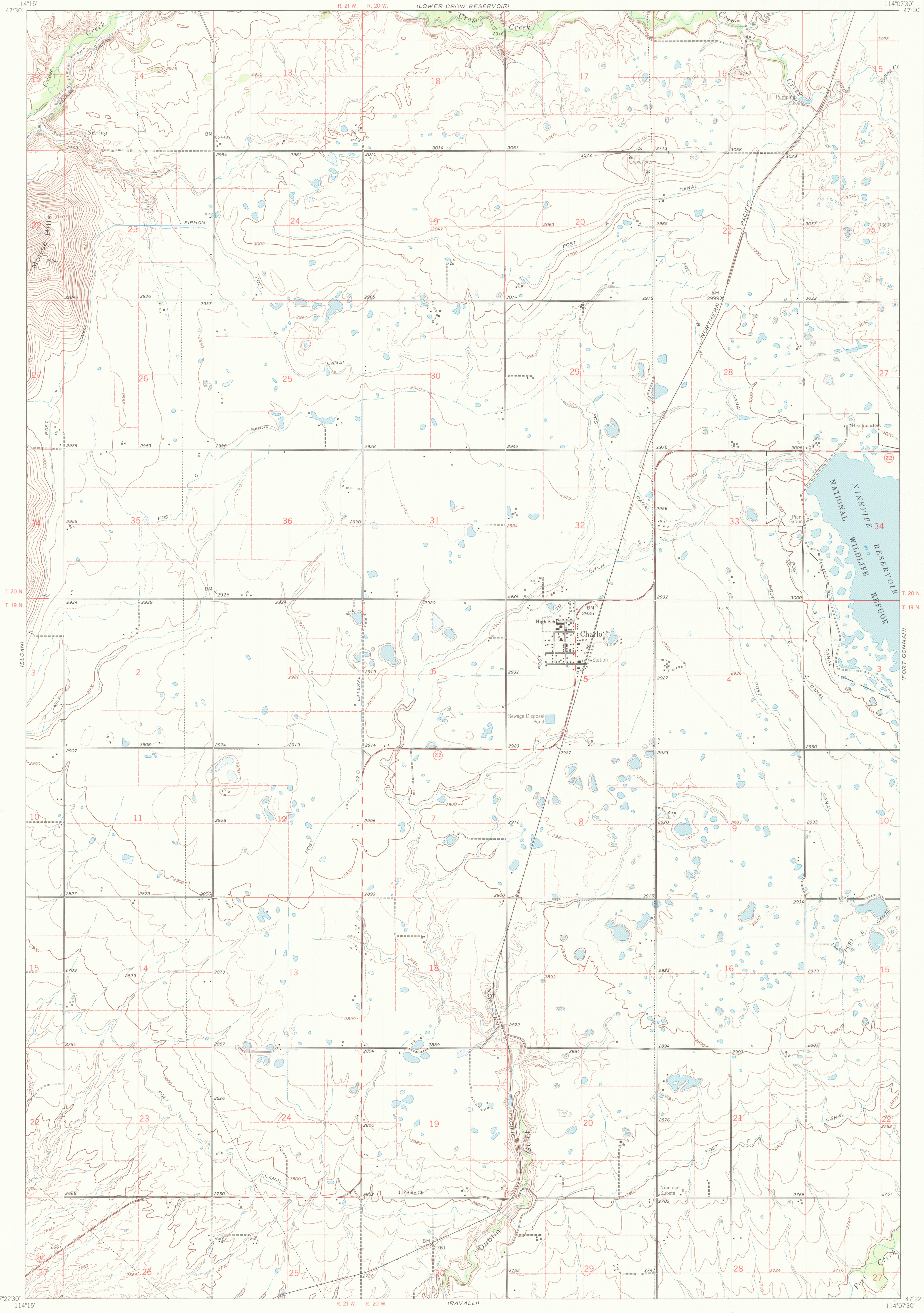


CHARLO QUADRANGLE  
FLATHEAD INDIAN RESERVATION  
7.5 MINUTE SERIES (TOPOGRAPHIC)

UNITED STATES  
DEPARTMENT OF THE INTERIOR  
BUREAU OF INDIAN AFFAIRS

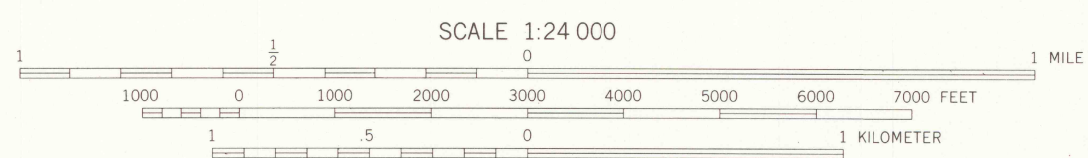


ROADS	
Paved road	—
Surfaced light duty or improved dirt road	- - -
Unimproved dirt road	—
Four wheel drive trail	- - -
Route designation shield	□

RAILROADS	
Single track	—

LAND LINES	
Surveyed	—
Protected	- - -
Fence lines	—

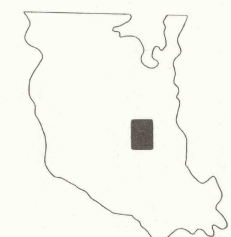
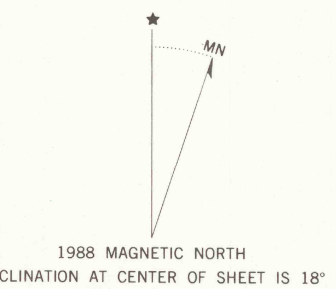
BOUNDARIES	
County	—
Reservation	- - -
Tribal Wilderness Area	- - -
Tribal Primitive Area	- - -
Power transmission line	- - -
CFI Pilot location	○
Aerial photo centers 1980 & 1981 flight	○
Indicated corner	+
Found corner	+



CONTOUR INTERVAL 20 FEET  
DOTTED LINES REPRESENT 10-FOOT CONTOURS  
DATUM IS MEAN SEA LEVEL  
NATIONAL GEODETIC VERTICAL DATUM OF 1929  
CONTROL BY USGS AND NOS/NOAA

Prepared by the Geological Survey for  
the Bureau of Indian Affairs, Flathead Agency

Compiled in 1988 from USGS 1:24,000-scale quadrangle dated 1965  
Revised from aerial photographs taken 1977 and other source data provided by BIA



RETURN TO:  
USGS MID HISTORICAL MAP ARCHIVES

CHARLO, MONT.  
FLATHEAD INDIAN RESERVATION  
LAKE CO.