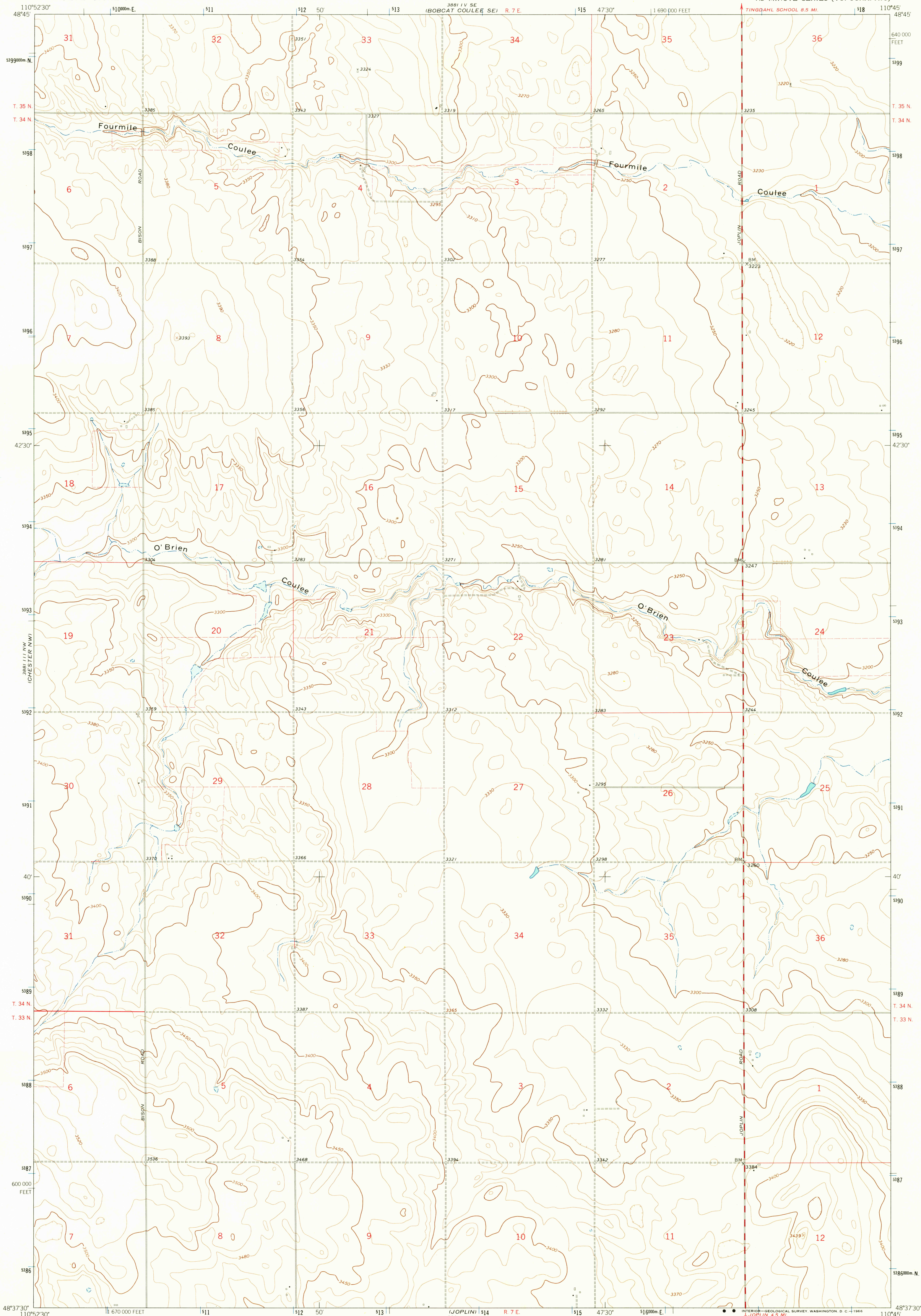


UNITED STATES  
DEPARTMENT OF THE INTERIOR  
GEOLOGICAL SURVEY

CHESTER NE QUADRANGLE  
MONTANA-LIBERTY CO  
7.5 MINUTE SERIES (TOPOGRAPHIC)



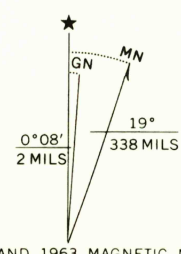
Mapped, edited, and published by the Geological Survey

Control by USGS and USC&GS

Topography by photogrammetric methods from aerial photographs taken 1962. Field checked 1963

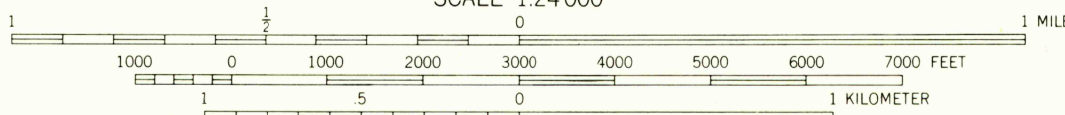
Polyconic projection. 1927 North American datum. 10,000-foot grid based on Montana coordinate system, north zone. 1000-meter Universal Transverse Mercator grid ticks, zone 12, shown in blue.

Fine red dashed lines indicate selected fence lines.



UTM GRID AND 1963 MAGNETIC NORTH DECLINATION AT CENTER OF SHEET

SCALE 1:24,000



CONTOUR INTERVAL 10 FEET  
DATUM IS MEAN SEA LEVEL



ROAD CLASSIFICATION  
Medium-duty ——— Light-duty ———  
Unimproved dirt ———

CHESTER NE, MONT.  
N4837 5-W11045/7 5

1963

AMS 3881 III NE-SERIES V894

USGS  
Historical File  
Topographic Division

2300  
APR 20 1966

U.S.G.S.  
FILE COPY  
TOPOGRAPHIC DIVISION