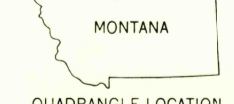
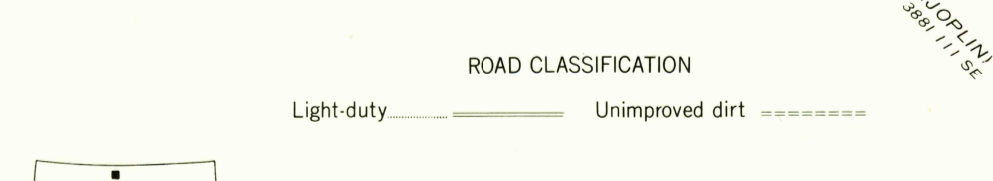
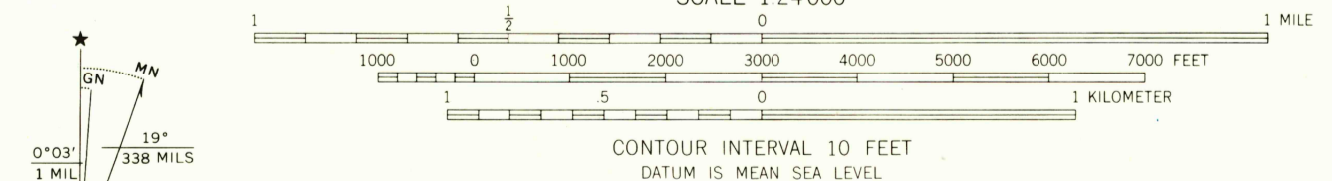


Mapped, edited, and published by the Geological Survey
Control by USGS and USC&GS
Topography by photogrammetric methods from aerial photographs taken 1962. Field checked 1963
Polyconic projection. 1927 North American datum
10,000-foot grid based on Montana coordinate system, north zone
1000 meter Universal Transverse Mercator grid ticks, zone 12, shown in blue
Fine red dashed lines indicate selected fence lines



CHESTER NW, MONT.
N4837.5-W11052.5/7.5

1963

AMS 3881 111 NW - SERIES V894

U.S.G.S.
FILE COPY
TOPOGRAPHIC DIVISION

USCS
Historical File
Topographic Division

2325
APR 20 1966