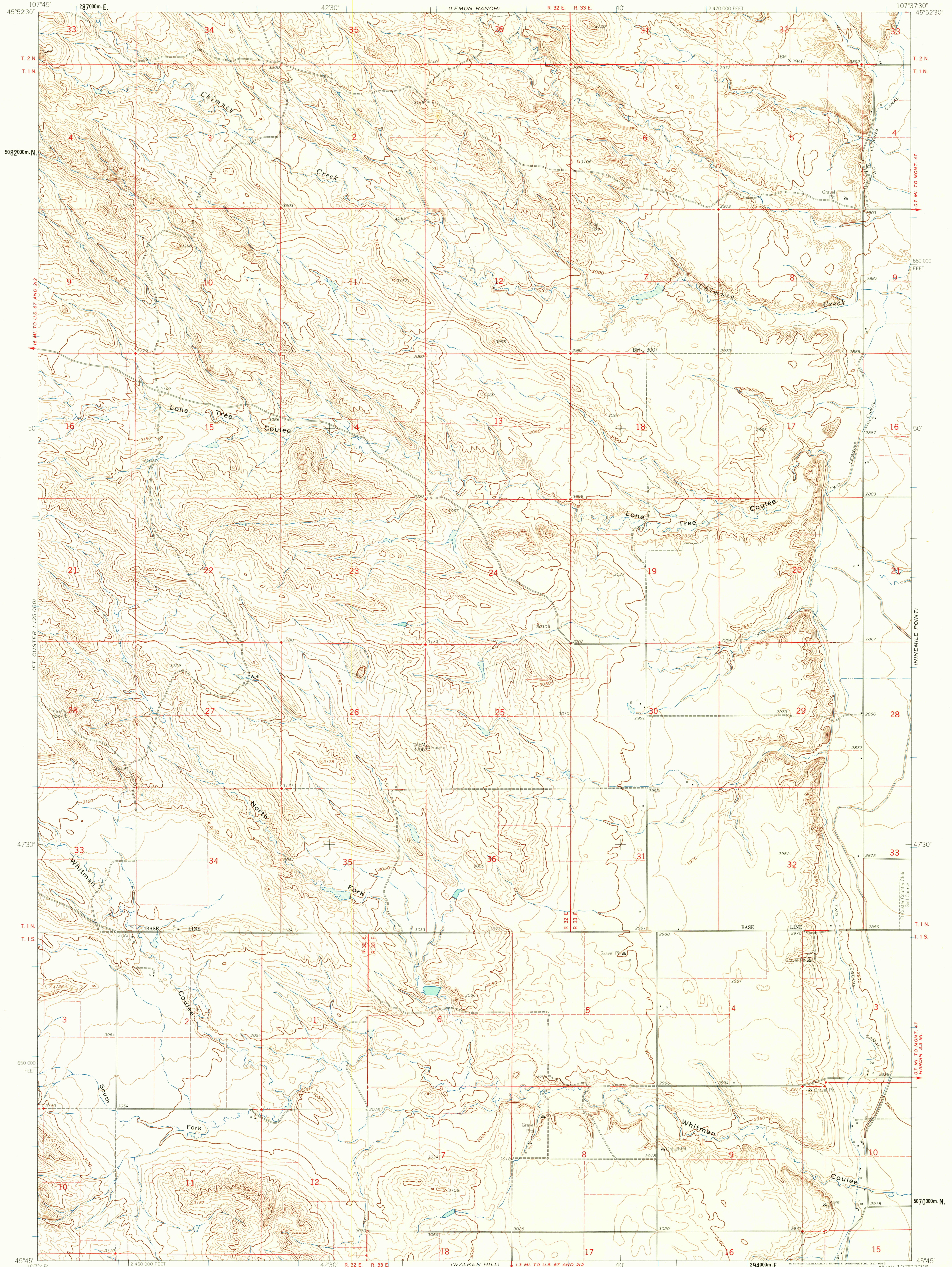
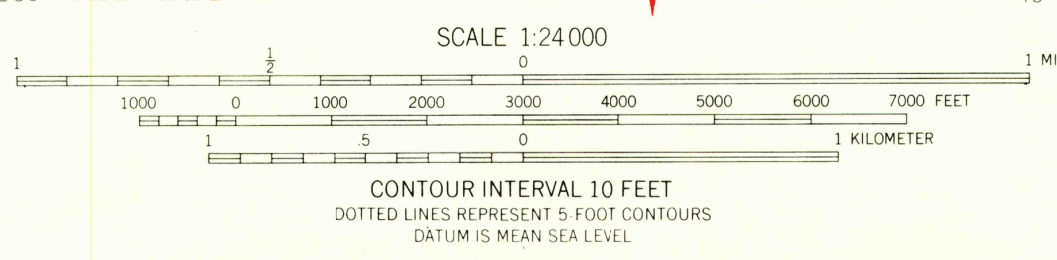
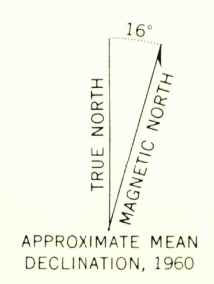


UNITED STATES  
DEPARTMENT OF THE INTERIOR  
GEOLOGICAL SURVEY

CHIMNEY CREEK QUADRANGLE  
MONTANA-BIG HORN CO.  
75 MINUTE SERIES (TOPOGRAPHIC)



Mapped, edited, and published by the Geological Survey as part of the Department of the Interior program for the development of the Missouri River Basin Control by USGS, USC&GS, and U.S. Bureau of Reclamation  
Topography by photogrammetric methods from aerial photographs taken 1956. Field checked 1960  
Polyconic projection. 1927 North American datum  
10,000-foot grid based on Montana coordinate system  
1000-meter Universal Transverse Mercator grid ticks, zone 13, shown in blue  
Fine red dashed lines indicate selected fence and field lines where generally visible on aerial photographs  
This information is unchecked



ROAD CLASSIFICATION  
Light-duty ————— Unimproved dirt =

CHIMNEY CREEK, MONT.  
N4545-W10737 5/7 5

1960

USGS  
Historical File  
Topographic Division

MAY 22 1962

FILE COPY  
TOPOGRAPHIC DIVISION