
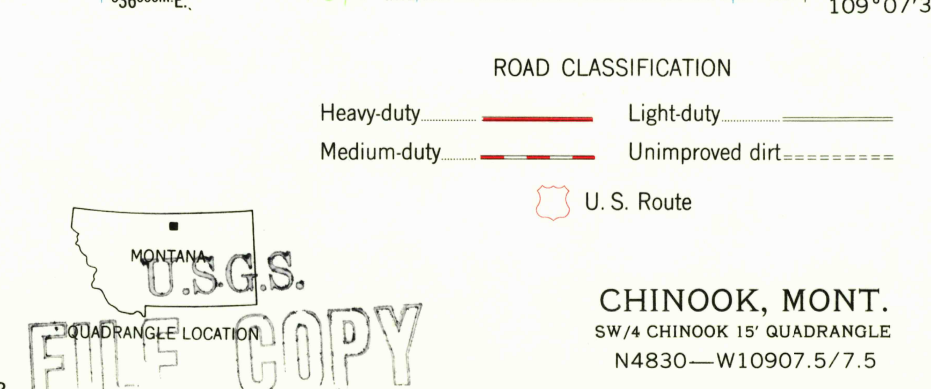
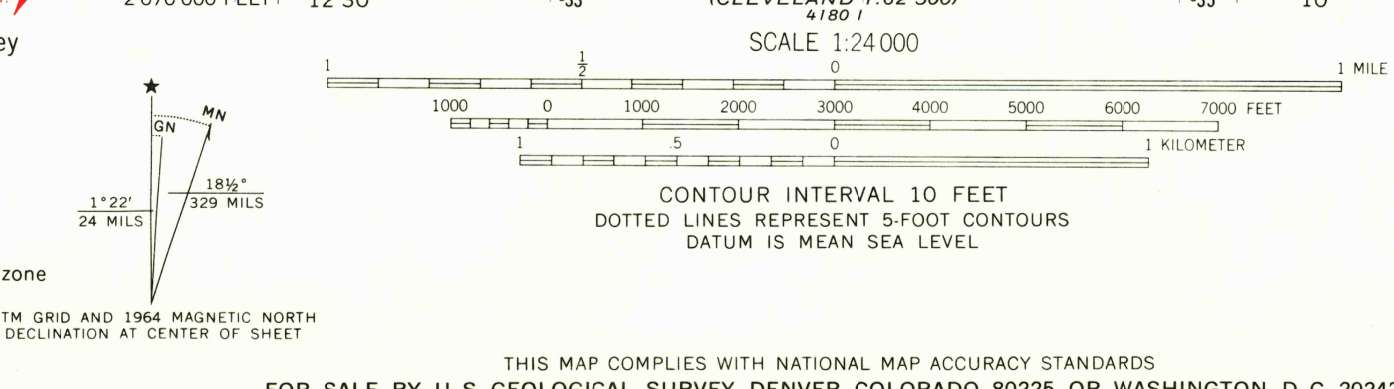


Mapped, edited, and published by the Geological Survey as part of the Department of the Interior program for the development of the Missouri River Basin Control by USGS and USC&GS
Topography by photogrammetric methods from aerial photographs taken 1963. Field checked 1964
Polyconic projection. 1927 North American datum 10,000-foot grid based on Montana coordinate system, north zone 1000-meter Universal Transverse Mercator grid ticks, zone 12, shown in blue
Fine red dashed lines indicate selected fence lines



CHINOOK, MONT.
SW/4 CHINOOK 15' QUADRANGLE
N4830-W10907.5/7.5
1964
AMS 4181 II SW - SERIES V894

USGS
Historical File
Topographic Division

2725
NOV 17 1967