



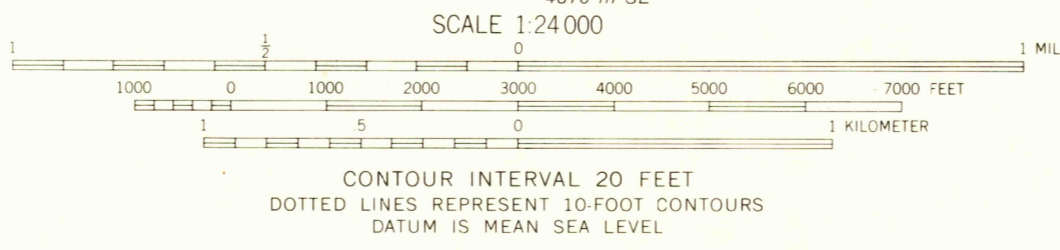
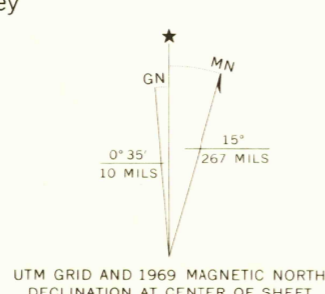
Mapped, edited, and published by the Geological Survey

Control by USGS and USC&GS

Topography by photogrammetric methods from aerial photographs taken 1968. Field checked 1969

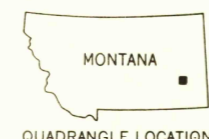
Polycyclic projection. 1927 North American datum 10,000-foot grid based on Montana coordinate system, south zone 1000-meter Universal Transverse Mercator grid ticks, zone 13, shown in blue

Fine red dashed lines indicate selected fence lines



ROAD CLASSIFICATION

Primary highway, hard surface	Light-duty road, hard or improved surface
Secondary highway, hard surface	Unimproved road
Interstate Route	U. S. Route
	State Route



CIRCLE L CREEK, MONT.  
N4607.5—W10545/7.5

1969

AMS 4876 III NE—SERIES V894

2160

JAN 4 1973

USGS  
HISTORICAL FILE  
TOPOGRAPHIC DIVISION