
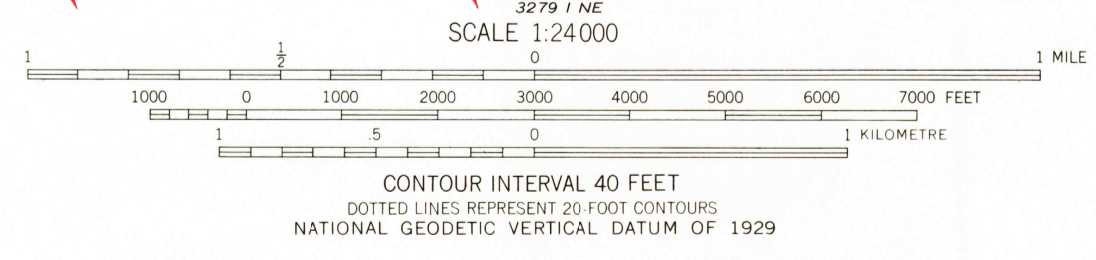
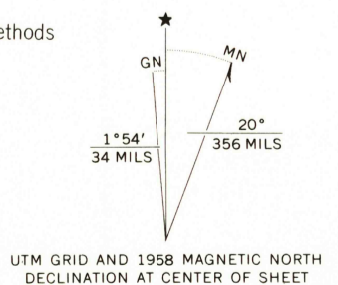




Mapped, edited, and published by the Geological Survey
Control by USGS and USC&GS
Topography from aerial photographs by photogrammetric methods
Aerial photographs taken 1954-1955. Field check 1958
Polyconic projection. 1927 North American datum
10,000-foot grid based on Montana coordinate system,
north zone
1000 metre Universal Transverse Mercator grid ticks,
zone 12, shown in blue
Unchecked elevations are shown in brown



CIRCUS PEAK, MONT.
N4800-W11330/7.5
1958
USGS
Historical File
Topographic Division
AMS 3280 II SE-SERIES V894

MAR 11 1976