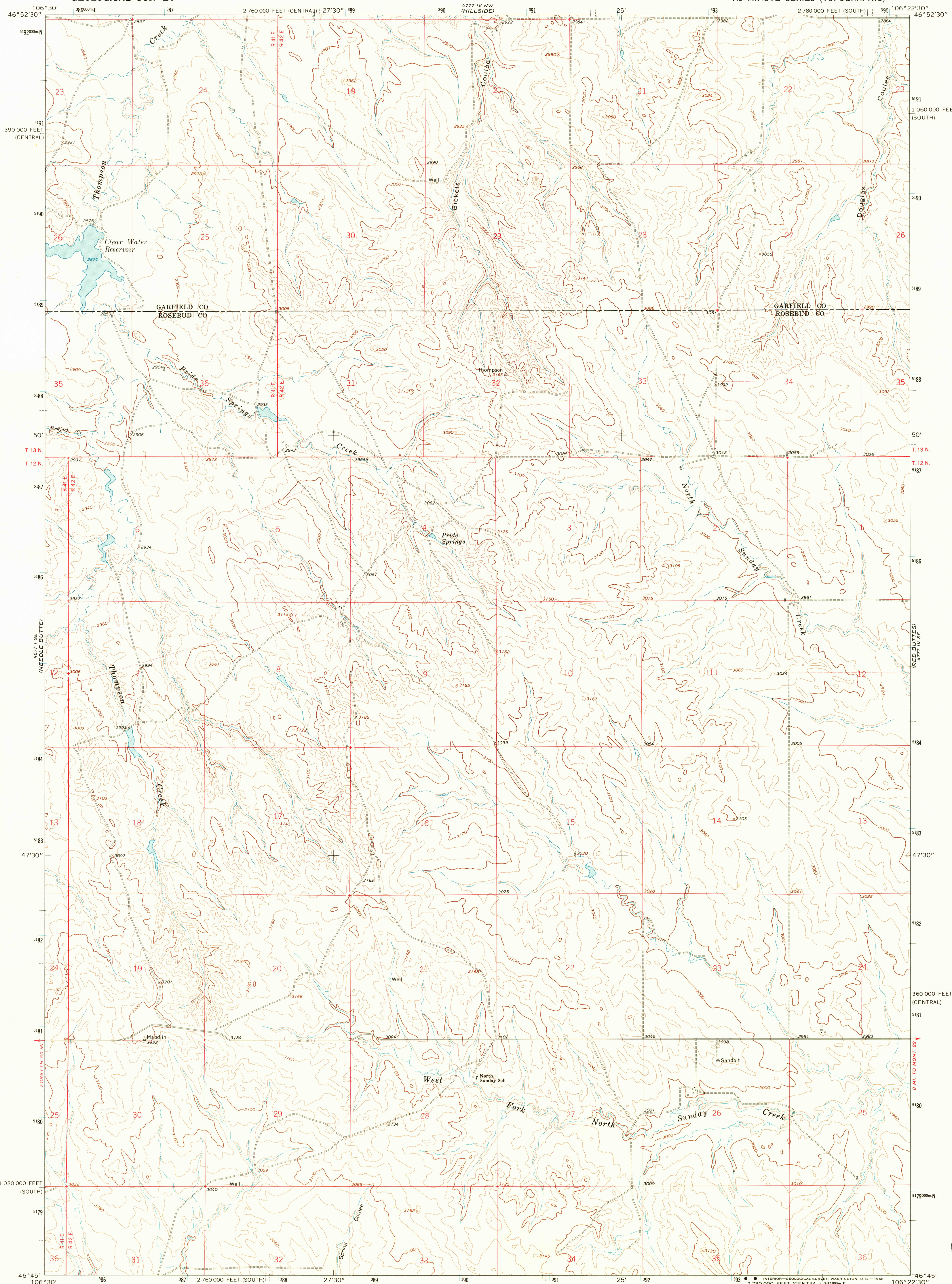


4777 IV NW
COLEMAN COULEE
RESERVOIR

UNITED STATES
DEPARTMENT OF THE INTERIOR
GEOLOGICAL SURVEY

CLEAR WATER RESERVOIR QUADRANGLE
MONTANA
7.5 MINUTE SERIES (TOPOGRAPHIC)

4777 IV NW
COLEMAN COULEE



Mapped, edited, and published by the Geological Survey

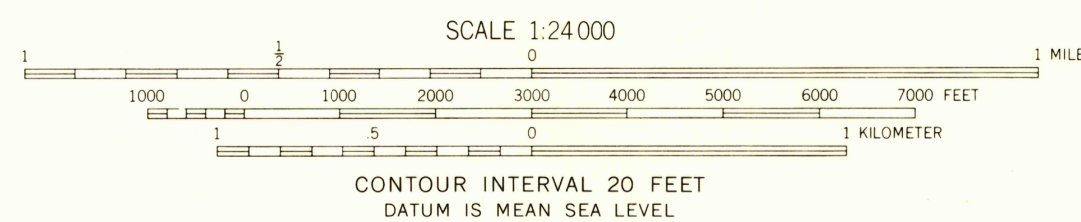
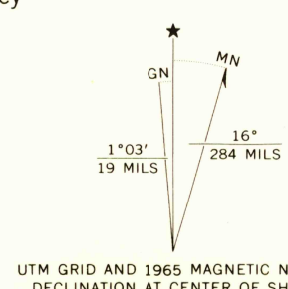
Control by USGS and USC&GS

Topography by photogrammetric methods from aerial photographs taken 1964. Field checked 1965

Polyconic projection. 1927 North American datum. 10,000-foot grids based on Montana coordinate system, south and central zones

1000-meter Universal Transverse Mercator grid ticks, zone 13, shown in blue

Fine red dashed lines indicate selected fence lines



ROAD CLASSIFICATION
Light-duty ————— Unimproved dirt =====

CLEAR WATER RESERVOIR, MONT.
N4645—W10622.5/7.5

1965

AMS 4777 IV SW—SERIES V894

U.S.G.S.
FILE COPY
TOPOGRAPHIC DIVISION

2295
OCT 28 1968

USGS
Historical File
Topographic Division