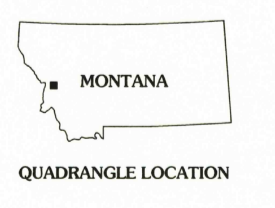
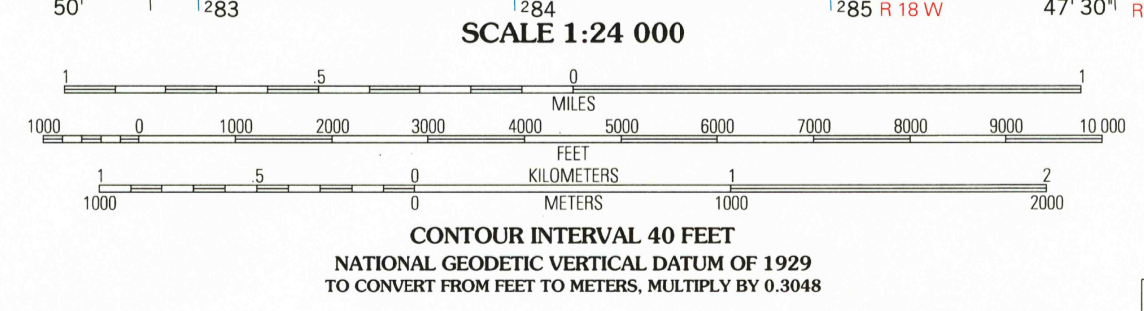
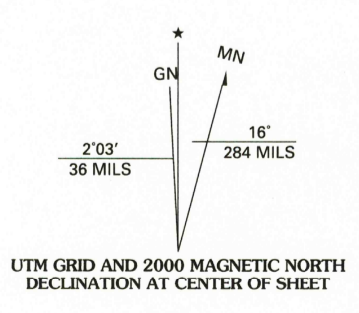


RECEIVED
SEP 26 2003
USGS NMU
HISTORICAL MAP ARCHIVES

USGS Library
Reston, VA
Topo Archive



Produced by the United States Geological Survey 1989
Revision by USDA Forest Service 1999
Topography compiled 1984. Planimetry derived from imagery taken 1995 and other sources. Public Land Survey System and survey control current as of 2000.
North American Datum of 1927 (NAD 27). Projection and 10 000-foot ticks: Montana coordinate system, south zone (Lambert conformal conic). Blue 1000-meter Universal Transverse Mercator ticks, zone 12
North American Datum of 1983 (NAD 83) is shown by dashed corner ticks
The values of the shift between NAD 27 and NAD 83 for 7.5-minute intersections are obtainable from National Geodetic Survey NADCON software
Non-National Forest System lands within the National Forest
Inholdings may exist in other National or State reservations
This map is not a legal land line or ownership document. Public lands are subject to change and leasing, and may have access restrictions; check with local offices. Obtain permission before entering private lands
Protraction Blocks (PB) are unsurveyed land of uncertain acreage



1	2	3	1 Devils Point
4	5	5	2 Elk Mountain
6	7	8	3 Iris Point
			4 Grayhorse Creek
			5 Grizzly Point
			6 Corley Gulch
			7 Sawmill Saddle
			8 Quigg Peak

HIGHWAYS AND ROADS

Interstate	Primary highway
U. S.	Secondary highway
State	Light-duty road
County	Composition: Unspecified
National Forest, suitable for passenger cars	Paved
National Forest, suitable for high clearance vehicles	Gravel
National Forest Trail	Dirt
		Unimproved; 4 wheel drive
		Trail
		Gate; Barrier

CLEVELAND MOUNTAIN, MT
1999
46113-E7-TF-24
NIMA 3277 III SE-SERIES V894

USGS LIBRARY - RESTON
3 1818 00417974 1