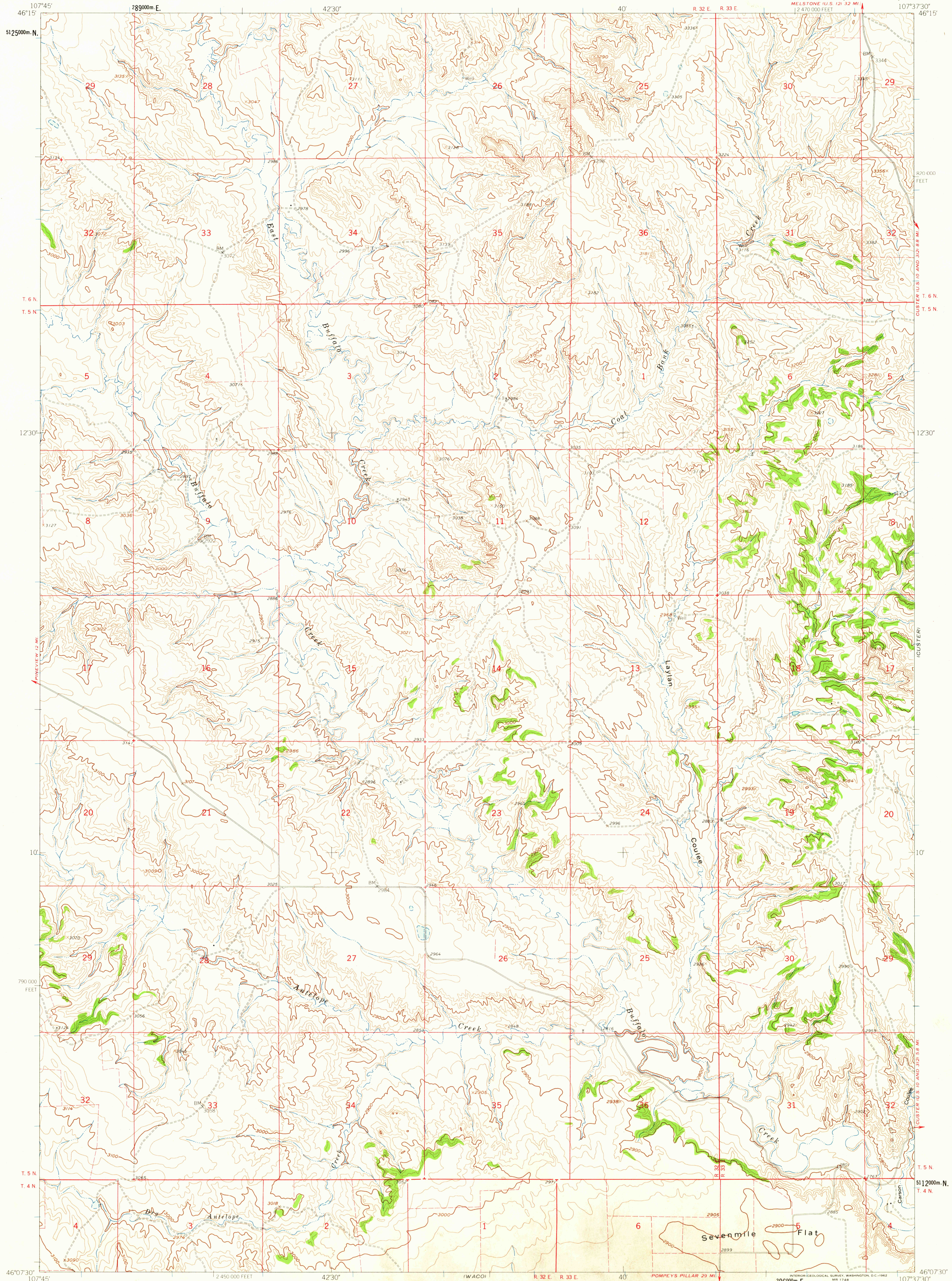


UNITED STATES
DEPARTMENT OF THE INTERIOR
GEOLOGICAL SURVEY

COAL BANK CREEK QUADRANGLE
MONTANA-YELLOWSTONE CO.
7.5 MINUTE SERIES (TOPOGRAPHIC)



Mapped, edited, and published by the Geological Survey
as part of the Department of the Interior program
for the development of the Missouri River Basin

Control by USGS and USC&GS

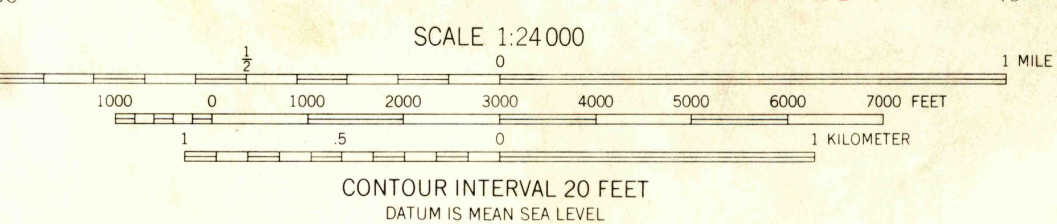
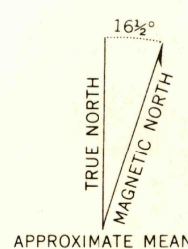
Topography by photogrammetric methods from aerial
photographs taken 1956. Field checked 1960

Polyconic projection. 1927 North American datum
10,000-foot grid based on Montana coordinate system,
south zone

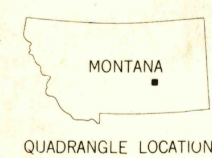
1000-meter Universal Transverse Mercator grid ticks,
zone 13, shown in blue

Fine red dashed lines indicate selected fence and field lines
where generally visible on aerial photographs

This information is unchecked



ROAD CLASSIFICATION
Light-duty ————— Unimproved dirt —————



THIS MAP COMPLIES WITH NATIONAL MAP ACCURACY STANDARDS
FOR SALE BY U.S. GEOLOGICAL SURVEY, DENVER 25, COLORADO OR WASHINGTON 25, D.C.
A FOLDER DESCRIBING TOPOGRAPHIC MAPS AND SYMBOLS IS AVAILABLE ON REQUEST

COAL BANK CREEK, MONT.
N4607 5-W10737 5/75

1960

U.S.G.S.
FILE COPY
TOPOGRAPHIC DIVISION

USGS
Historical File
Topographic Division

MAY - 2 1962

2090