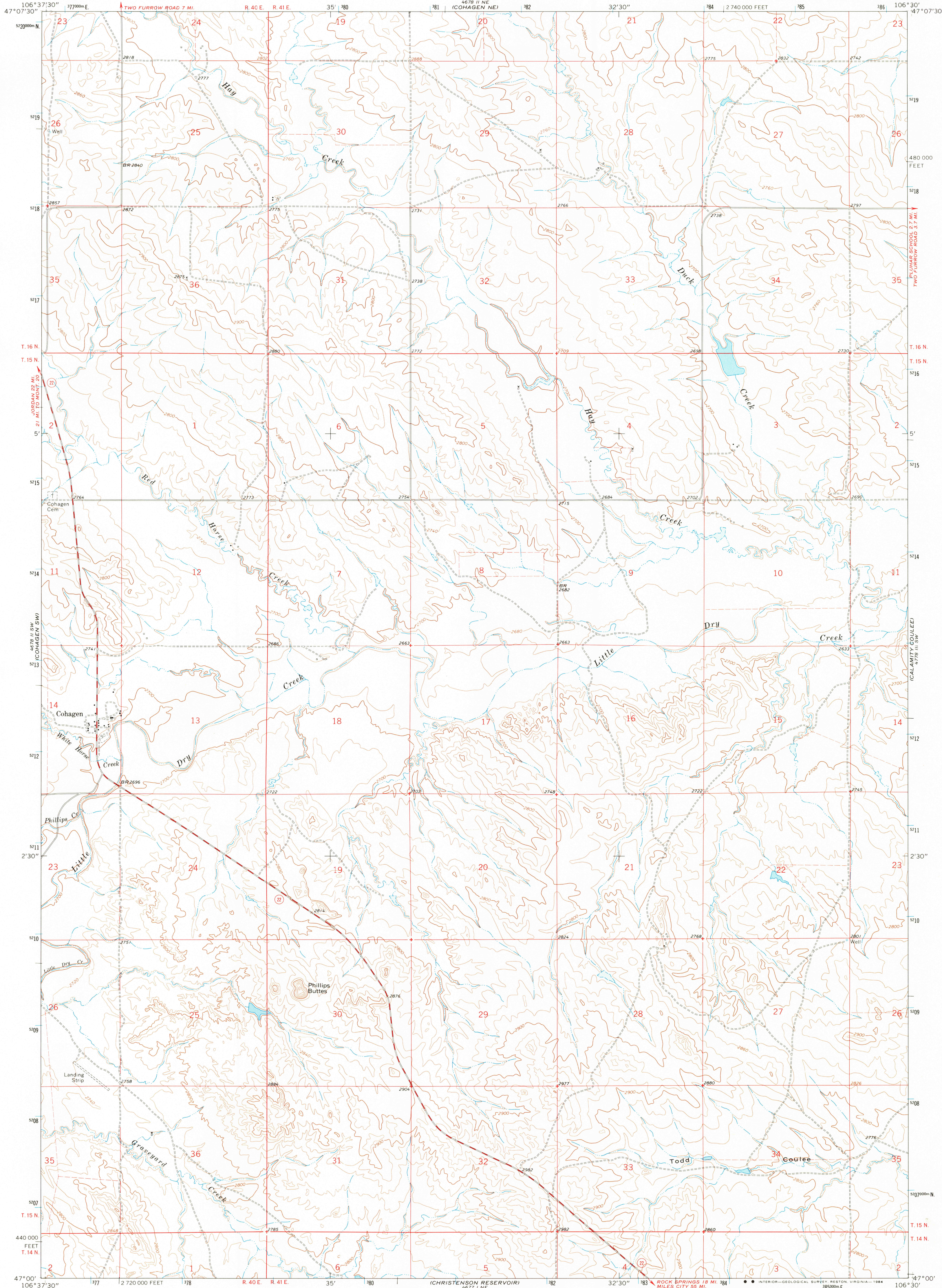


UNITED STATES
DEPARTMENT OF THE INTERIOR
GEOLOGICAL SURVEY

COHAGEN QUADRANGLE
MONTANA—GARFIELD CO.
7.5 MINUTE SERIES (TOPOGRAPHIC)



Mapped, edited, and published by the Geological Survey

Control by USGS and USC&GS

Topography by photogrammetric methods from aerial photographs taken 1964. Field checked 1965

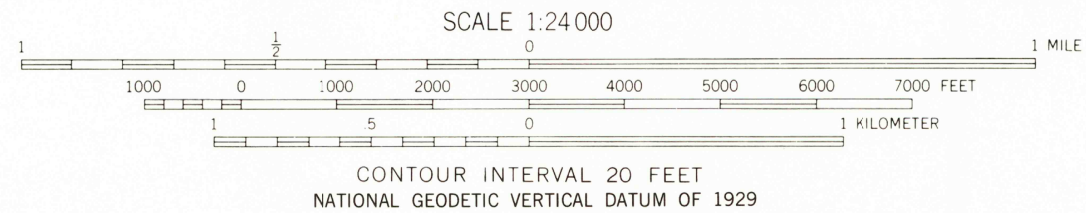
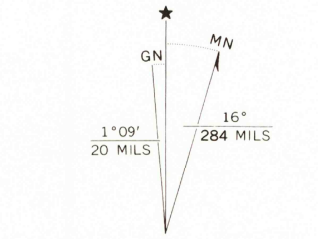
Polyconic projection. 1927 North American Datum
10,000-foot grid based on Montana coordinate system,
central zone
1000-meter Universal Transverse Mercator grid ticks,
zone 13, shown in blue

Fine red dashed lines indicate selected fence lines

To place on the predicted North American Datum 1983
move the projection lines 6 meters north and
47 meters east as shown by dashed corner ticks

Map photoinspected 1976

No major culture or drainage changes observed



ROAD CLASSIFICATION
Medium duty ——— Light-duty ———
Unimproved dirt ———
U. S. Route



COHAGEN, MONT.
47106-A5-TF-024

1965
PHOTOINSPECTED 1976
DMA 4678 II SE—SERIES V 894

RETURN TO:
USGS NMD HISTORICAL MAP ARCHIVES