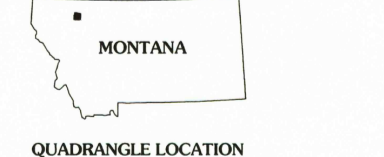
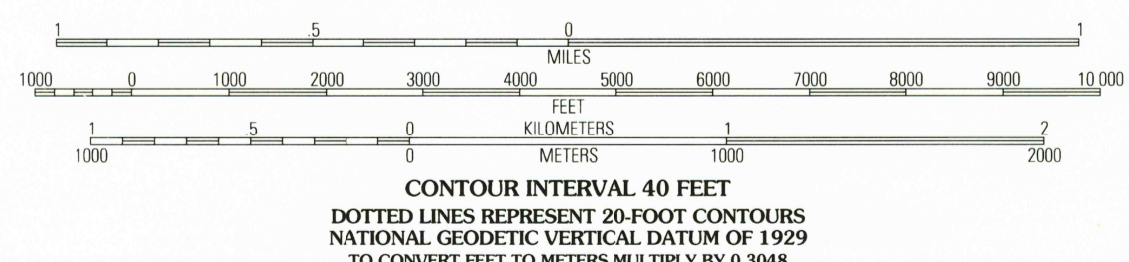
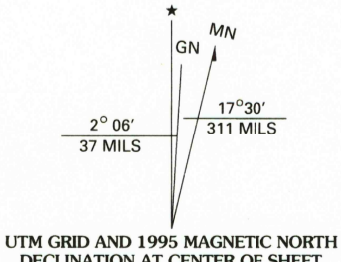


Produced by the U.S. Geological Survey  
Revised by the U.S. Forest Service  
Areas outside the National Forest System lands may not have been revised.  
Control by USGS and USC&GS  
Compiled from aerial photographs taken 1956. Revised from aerial photographs taken 1991. Partial field check by U.S. Forest Service 1994.  
North American Datum of 1927 (NAD 27). Projection and 10 000-foot ticks: Montana coordinate system, north zone (Lambert conformal conic). Blue 1000-meter Universal Transverse Mercator ticks, zone 11.  
North American Datum of 1983 (NAD 83) is shown by dashed corner ticks. The values of the shift between NAD 27 and NAD 83 for 7.5-minute intersections are obtainable from National Geodetic Survey NADCON software.  
Non-National Forest System lands within the National Forest. Inholdings may exist in other National or State reservations.  
This map is not a legal land line or ownership document. Public lands are subject to change and leasing, and may have access restrictions; check with local offices. Obtain permission before entering private lands.



QUADRANGLE LOCATION

1	2	3
4	5	6
7	8	

1 Skokelod Creek  
2 Huckleberry Mountain  
3 McGee Meadow  
4 Whitefish  
5 Hungry Horse  
6 Rose Crossing  
7 Columbia Falls South  
8 Doris Mountain

HIGHWAYS AND ROADS

Interstate	.....	.....	Primary highway	.....
U.S.	.....	.....	Secondary highway	.....
State	.....	.....	Light-duty road	.....
County	.....	.....	Paved	.....
National Forest, suitable for passenger cars	.....	.....	Gravel	.....
National Forest, suitable for high clearance vehicles	.....	.....	Dirt	.....
National Forest Trail	.....	.....	Composition unspecified	.....
			Unimproved; 4 wheel drive	.....
			Trail	.....
			Gate	.....

COLUMBIA FALLS NORTH, MONT.  
48114-D2-TF-024  
1994  
DMA 3180 1 NW - SERIES V894