

3578 11 SE
(ROGERS PASS)

UNITED STATES
DEPARTMENT OF THE INTERIOR
GEOLOGICAL SURVEY

COMB ROCK QUADRANGLE
MONTANA-LEWIS AND CLARK CO.
7.5 MINUTE SERIES (TOPOGRAPHIC)

3578 11 SE
(HENRY CREEK)



3578 11 SE
(ROGERS PASS)

Mapped, edited, and published by the Geological Survey

Control by USGS and USC&GS

Topography by photogrammetric methods from aerial photographs taken 1956. Field checked 1961

Polycyclic projection: 1927 North American datum

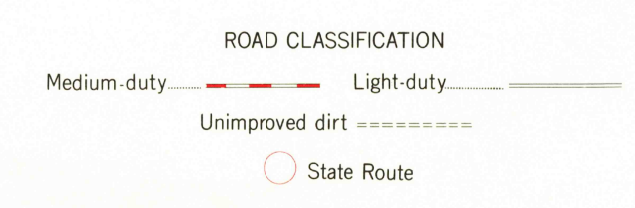
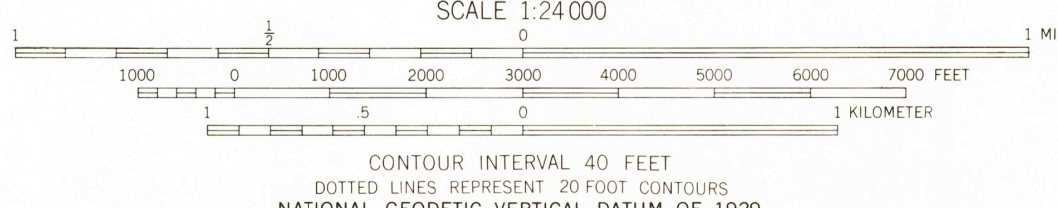
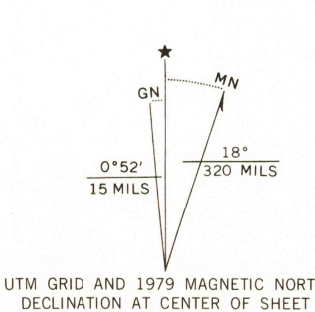
10,000-foot grid based on Montana coordinate system, central zone

1000 meter Universal Transverse Mercator grid ticks, zone 12, shown in blue

Fine red dashed lines indicate selected fence lines

Revisions shown in purple and woodland compiled from aerial photographs taken 1976 and other source data

This information not field checked. Map edited 1979



3578 11 SE
(WOLF CREEK)

THIS MAP COMPLIES WITH NATIONAL MAP ACCURACY STANDARDS
FOR SALE BY U. S. GEOLOGICAL SURVEY, DENVER, COLORADO 80225, OR RESTON, VIRGINIA 22092
A FOLDER DESCRIBING TOPOGRAPHIC MAPS AND SYMBOLS IS AVAILABLE ON REQUEST

COMB ROCK, MONT.
N47075-W112075/75

1961
PHOTOREVISED 1979
AMS 3578 11 NW-SERIES V894

SEP 22 1982
RETURN TO:
USGS NMD HISTORICAL MAP ARCHIVES
2615