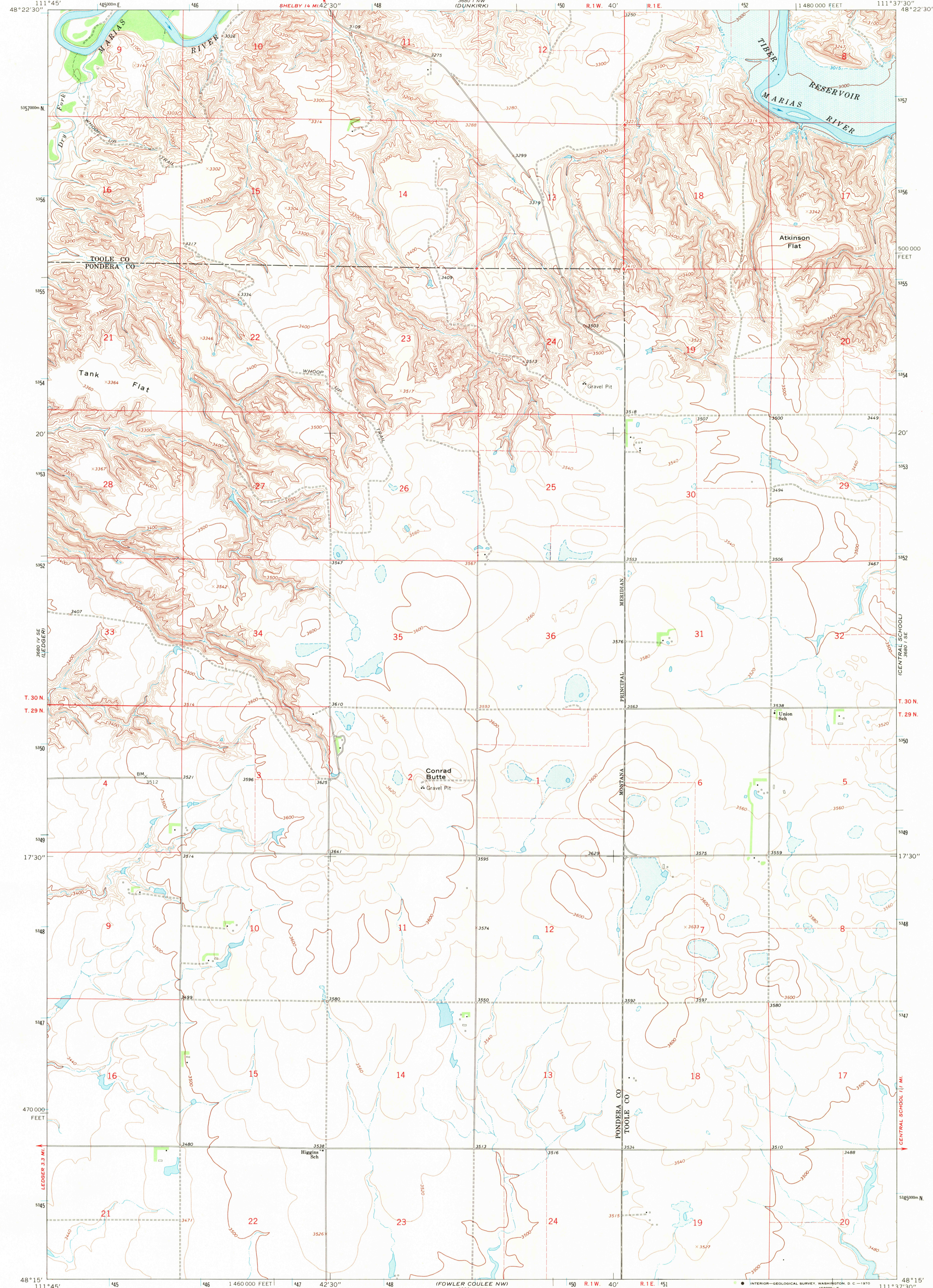


3660 IV SE (WASHFIELD)

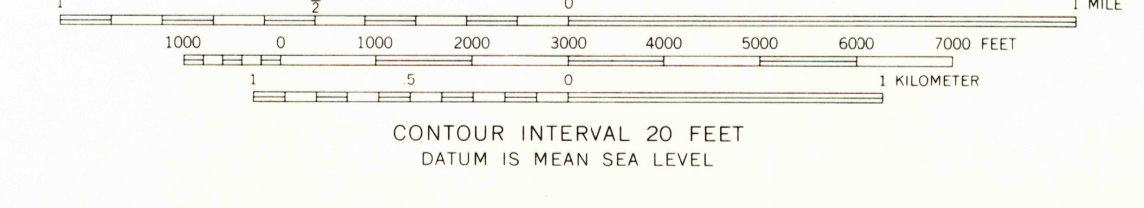
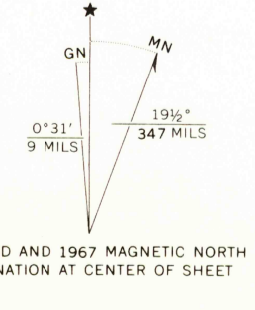
UNITED STATES  
DEPARTMENT OF THE INTERIOR  
GEOLOGICAL SURVEY

CONRAD BUTTE QUADRANGLE  
MONTANA  
7.5 MINUTE SERIES (TOPOGRAPHIC)

3660 I SE (SOUTH DEWON SCHOOL)



Maped, edited, and published by the Geological Survey  
Control by USGS and USC&GS  
Topography by photogrammetric methods from aerial  
photographs taken 1965. Field checked 1967  
Polyconic projection. 1927 North American datum  
10,000-foot grid based on Montana coordinate system,  
north zone  
1000-meter Universal Transverse Mercator grid ticks,  
zone 12, shown in blue  
Fine red dashed lines indicate selected fence lines  
Areas covered by dashed light-blue pattern are subject  
to controlled inundation



ROAD CLASSIFICATION  
Light-duty ——— Unimproved dirt =



U.S.G.S.  
CONRAD BUTTE, MONT.  
N4815-W11375/7.5  
1967  
AMS 3680 I SW—SERIES V894

USGS  
Historical File  
Topographic Division

2280  
DEC 7 1970