

Produced by the United States Geological Survey 1964  
Revision within and adjacent to National Forest System lands  
by USDA Forest Service 1999

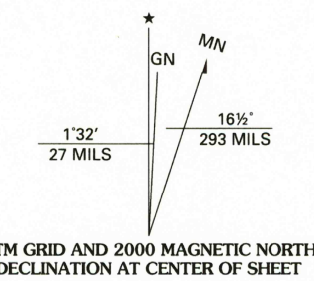
Topography compiled 1963. Planimetry derived from imagery taken 1995  
and other sources. Public Land Survey System and survey control current  
as of 2000

North American Datum of 1927 (NAD 27). Projection and 10 000-foot ticks:  
Montana coordinate system, central zone (Lambert conformal conic)  
Blue 1000-meter Universal Transverse Mercator ticks, zone 11

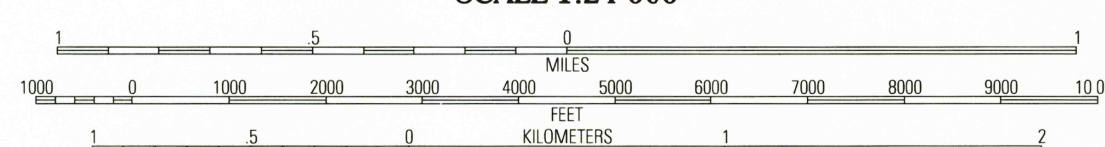
North American Datum of 1983 (NAD 83) is shown by dashed corner ticks  
The values of the shift between NAD 27 and NAD 83 for 7.5-minute  
intersections are obtainable from National Geographic Survey NADCON software

Non-National Forest System lands within the National Forest  
Inholdings may exist in other National or State reservations

This map is not a legal land line or ownership document. Public lands are  
subject to change and leasing, and may have access restrictions; check  
with local offices. Obtain permission before entering private lands

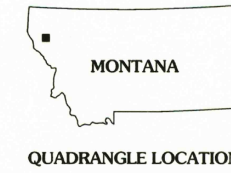


UTM GRID AND 2000 MAGNETIC NORTH  
DECLINATION AT CENTER OF SHEET



SCALE 1:24 000

CONTOUR INTERVAL 40 FEET  
NATIONAL GEODETIC VERTICAL DATUM OF 1929  
TO CONVERT FROM FEET TO METERS, MULTIPLY BY 0.3048



QUADRANGLE LOCATION

1	2	3	1 Bend
4	5	4	2 Shroder Creek
6	7	8	3 Myer Peak
			4 Richards Peak
			5 Bassoo Peak
			6 Calico Creek
			7 Leowman Creek
			8 Coney Peak

INTERIOR GEOLOGICAL SURVEY, RESTON, VIRGINIA, 2000

HIGHWAYS AND ROADS

- Interstate.....
- U. S. ....
- State .....
- County .....
- National Forest, suitable for passenger cars.....
- National Forest, suitable for high clearance vehicles.....
- National Forest Trail.....
- Primary highway.....
- Secondary highway.....
- Light-duty road.....
- Composition: Unspecified.....
- Paved.....
- Gravel.....
- Dirt.....
- Unimproved; 4 wheel drive.....
- Trail.....
- Gate; Barrier.....

COOK MOUNTAIN, MT  
1999

47114-G8-TF-024  
NIMA 3079 IV SW-SERIES V894

USGS Library  
Reston, VA,  
Topo Archive



NOV 13 2003

USGS LIBRARY - RESTON  
3 1818 00418236 4