

Produced by the U.S. Geological Survey  
Revised by the U.S. Forest Service

Areas outside the National Forest System lands may not have been revised.  
Control by USGS and NOS/NOAA

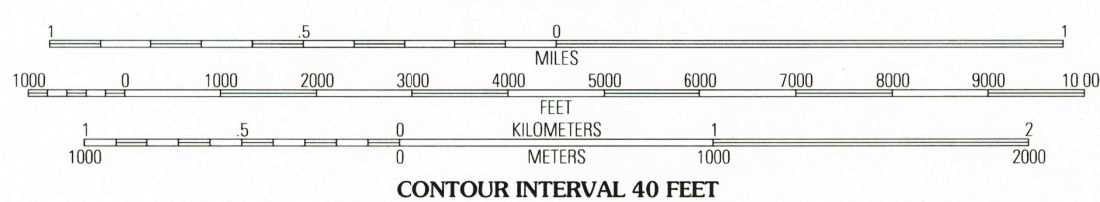
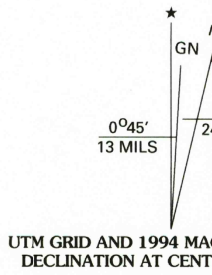
Compiled from aerial photographs taken 1981. Partial field  
check by U. S. Forest Service 1991

North American Datum of 1927 (NAD 27). Projection and 10,000-foot ticks:  
Montana coordinate system, south zone, and Wyoming coordinate system,  
west central zone (Lambert conformal conic). Blue

1000-meter Universal Transverse Mercator ticks, zone 12.  
North American Datum of 1983 (NAD 83) is shown by dashed corner ticks.  
The values of the shift between NAD 27 and NAD 83 for 7.5-minute  
intersections are obtainable from National Geodetic Survey NADCON software.


Non-National Forest System lands within the National Forest  
Inholdings may exist in other National or State reservations.

This map is not a legal land line or ownership document. Public lands are  
subject to change and leasing, and may have access restrictions; check  
with local offices. Obtain permission before entering private lands.



NATIONAL GEODETIC VERTICAL DATUM OF 1929  
TO CONVERT FEET TO METERS MULTIPLY BY 0.3048

THIS MAP COMPLIES WITH NATIONAL MAP ACCURACY STANDARDS  
FOR SALE BY U.S. GEOLOGICAL SURVEY  
DENVER, COLORADO 80225 OR RESTON, VIRGINIA 22092  
A FOLDER DESCRIBING TOPOGRAPHIC MAPS AND SYMBOLS IS AVAILABLE ON REQUEST



1	2	3	1 Pinnacle Mountain
4	5	2 Little Park Mountain	3 Granite Peak
6	7	4 Cañon Mountain	4 Cañon Mountain
		5 Fossil Lake	5 Fossil Lake
		6 Abathar Peak	6 Abathar Peak
		7 Pilot Peak	7 Pilot Peak
		8 Jim Smith Peak	8 Jim Smith Peak

ADJOINING 7.5' QUADRANGLES

Interstate	15	Primary highway	Red line with cross-ticks
U. S.	16	Secondary highway	Red line with dots
State	17	Light-duty road	Red line with short dashes
County	18	Paved	Black line with dots
National Forest, suitable for passenger cars	19	Gravel	Black line with long dashes
National Forest, suitable for high clearance vehicles	20	Dirt	Black line with cross-ticks
National Forest Trail	21	Composition unspecified	Black line with dots
		Unimproved, 4 wheel drive	Black line with long dashes
		Trail	Black line with cross-ticks
		Gate	Black line with dots

COOKE CITY, MONTANA-WYOMING  
45109-A8-TF-024  
1991  
DMA 4074 III SW - SERIES V874