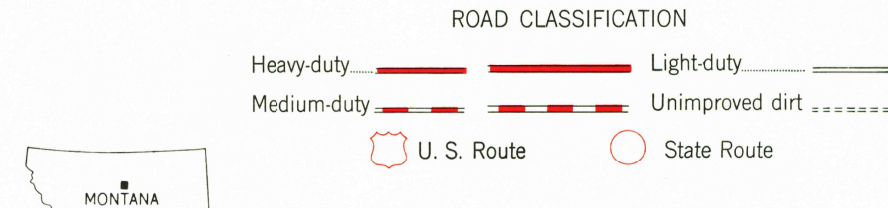
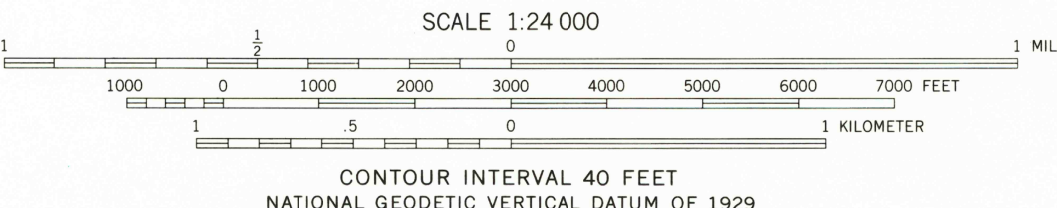






Maped, edited, and published by the Geological Survey as part of the Department of the Interior program for the development of the Missouri River Basin. Control by USGS, USC&GS, and MRC. Topography from aerial photographs by multiplex methods. Aerial photographs taken 1952. Field check 1954. Polyconic projection, 1927 North American Datum, 10,000-foot grid based on Montana coordinate system, central and north zones. Dashed land lines indicate approximate locations. Unchecked elevations are shown in brown. 1000-meter Universal Transverse Mercator grid, zone 12, shown in black.



QUADRANGLE LOCATION  
COUNCIL ISLAND, MONT.  
47109-F5-TF-024  
1954  
PHOTOINSPECTED 1978  
DMA 4079 II NE-SERIES V894



THIS MAP COMPLIES WITH NATIONAL MAP ACCURACY STANDARDS FOR SALE BY U. S. GEOLOGICAL SURVEY, DENVER, COLORADO 80225, OR RESTON, VIRGINIA 22092. A FOLDER DESCRIBING TOPOGRAPHIC MAPS AND SYMBOLS IS AVAILABLE ON REQUEST.

Map photoinspected 1978. No major culture or drainage changes observed.