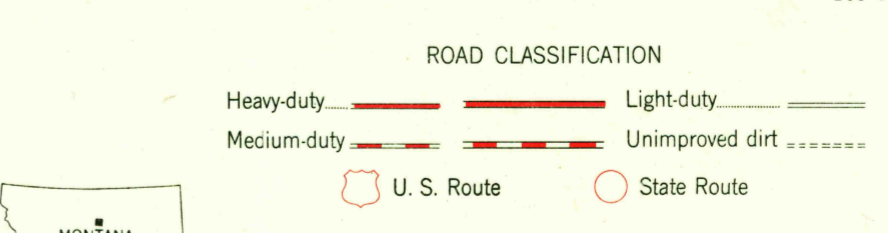
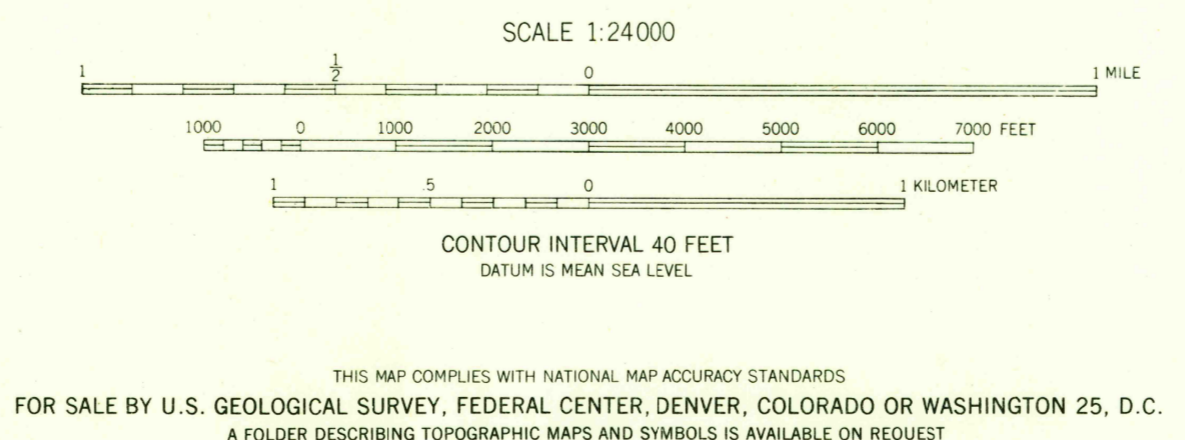
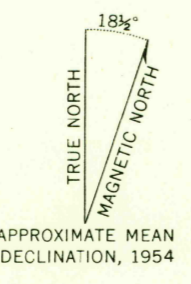




U.S.G.S.
FILE COPY
TOPOGRAPHIC DIVISION

Mapped, edited, and published by the Geological Survey as part of the Department of the Interior program for the development of the Missouri River Basin. Control by USGS, USC&GS, and MRC. Topography from aerial photographs by multiplex methods. Aerial photographs taken 1952. Field check 1954. Polyconic projection. 1927 North American datum. 10,000-foot grid based on Montana coordinate system, central and north zones. Dashed land lines indicate approximate locations. Unchecked elevations are shown in brown.



COUNCIL ISLAND, MONT.
N4737.5-W10930/7.5
1954

USGS
Historical File
Topographic Division

U.S.G.S.
FILE COPY
TOPOGRAPHIC DIVISION

THIS MAP COMPLIES WITH NATIONAL MAP ACCURACY STANDARDS
FOR SALE BY U.S. GEOLOGICAL SURVEY, FEDERAL CENTER, DENVER, COLORADO OR WASHINGTON 25, D.C.
A FOLDER DESCRIBING TOPOGRAPHIC MAPS AND SYMBOLS IS AVAILABLE ON REQUEST