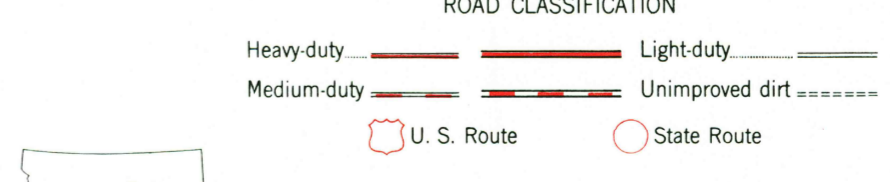
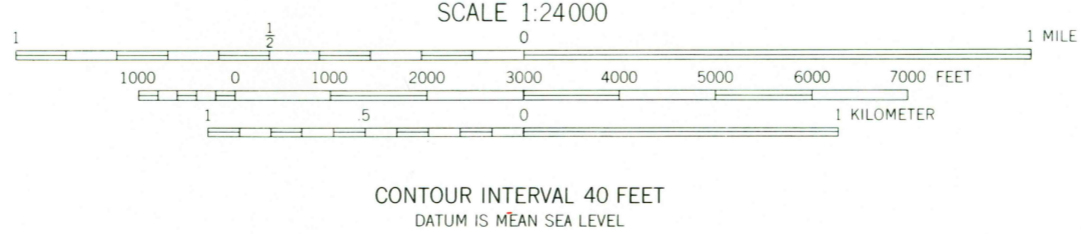
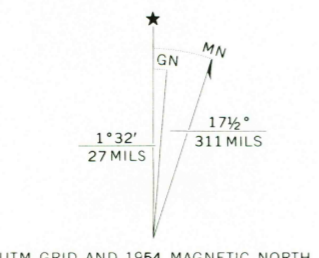


Mapped, edited, and published by the Geological Survey as part of the Department of the Interior program for the development of the Missouri River Basin Control by USGS, USC&GS, and MRC  
Topography from aerial photographs by multiplex methods  
Aerial photographs taken 1952. Field check 1954  
Polyconic projection. 1927 North American datum  
10,000-foot grid based on Montana coordinate system, north and central zones  
Unchecked elevations are shown in brown  
1000-meter Universal Transverse Mercator grid ticks, zone 12, shown in blue



USGS  
Historical File  
Topographic Division

COW ISLAND, MONT.  
N4745-W10852.5/7.5  
1954

AMS 4279 IV SW-SERIES V894

4279 IV NW  
(JOHN COULEE)

(STURGEON ISLAND)  
4279 IV SE

(COW ISLAND)  
4279 IV NE

APR 02 1974

1095