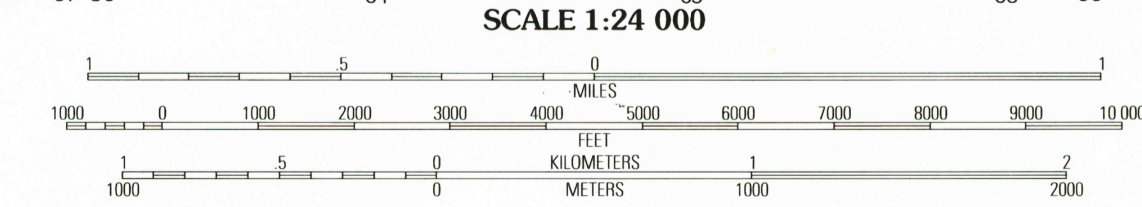
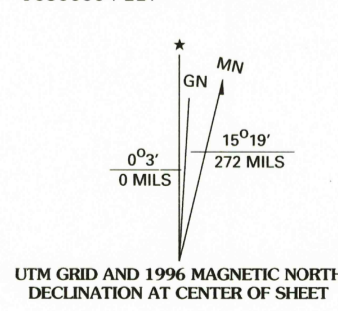
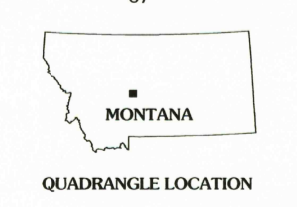


Produced by the U.S. Geological Survey
Revised by the U.S. Forest Service
Areas outside the National Forest System lands may not have been revised
Control by USGS and USC&GS
Compiled from aerial photographs taken 1970. Revised from aerial photographs taken 1995. Partial field check by U.S. Forest Service 1995
North American Datum of 1927 (NAD 27). Projection and 10 000-foot ticks: Montana coordinate system, central zone (Lambert conformal conic). Blue 1 000-meter Universal Transverse Mercator ticks, zone 12
North American Datum of 1983 (NAD 83) is shown by dashed corner ticks. The values of the shift between NAD 27 and NAD 83 for 7.5-minute intersections are obtainable from National Geographic Survey NADCON software
Non-National Forest System lands within the National Forest
Inholdings may exist in other National or State reservations
This map is not a legal land line or ownership document. Public lands are subject to change and leasing, and may have access restrictions; check with local offices. Obtain permission before entering private lands



CONTOUR INTERVAL 40 FEET
NATIONAL GEODETIC VERTICAL DATUM OF 1929
TO CONVERT FEET TO METERS MULTIPLY BY 0.3048



QUADRANGLE LOCATION

1	2	3	1 Sheep Mountain
4	5	5	2 Strawberry Butte
6	7	8	3 Moose Mountain
			4 Whitetail Reservoir
			5 Charcoal Gulch
			6 Hanson Reservoir
			7 White Sulphur Springs
			8 Pinchot Creek

ADJOINING 7.5' QUADRANGLES

Interstate	1	2	3	4	5	6	7	8
U. S.	101	102	103	104	105	106	107	108
State	101	102	103	104	105	106	107	108
County	101	102	103	104	105	106	107	108
National Forest, suitable for passenger cars	101	102	103	104	105	106	107	108
National Forest, suitable for high clearance vehicles	101	102	103	104	105	106	107	108
National Forest Trail	101	102	103	104	105	106	107	108

Highways and Roads

Primary highway	1	2	3	4	5	6	7	8
Secondary highway	1	2	3	4	5	6	7	8
Light-duty road	1	2	3	4	5	6	7	8
Paved	1	2	3	4	5	6	7	8
Gravel	1	2	3	4	5	6	7	8
Dirt	1	2	3	4	5	6	7	8
Composition unspecified	1	2	3	4	5	6	7	8
Unimproved; 4 wheel drive	1	2	3	4	5	6	7	8
Trail	1	2	3	4	5	6	7	8
Gate	1	2	3	4	5	6	7	8

COXCOMBE BUTTE, MT
1995
DMA 3877 III NW - SERIES V894

