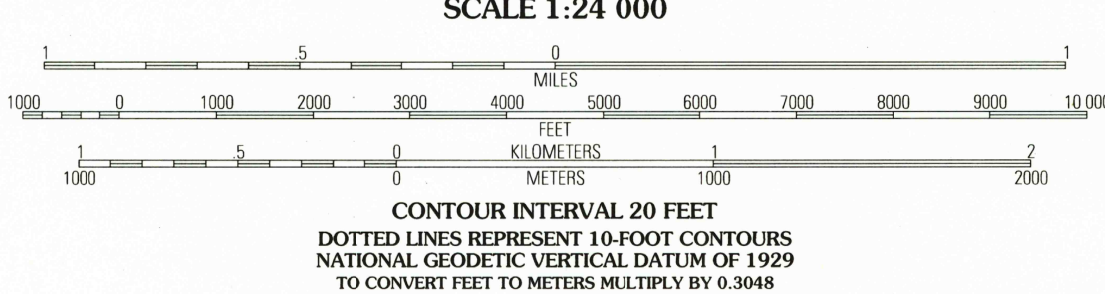
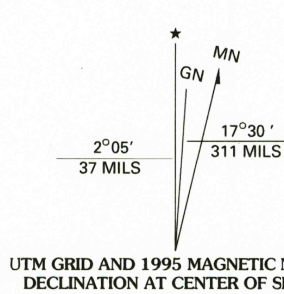
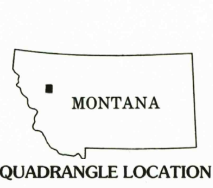


Produced by the U.S. Geological Survey
Revised by the U.S. Forest Service
Areas outside the National Forest System lands may not have been revised.
Control by USGS and USC&GS
Compiled from aerial photographs taken 1956. Revised from aerial photographs taken 1990. Partial field check by U.S. Forest Service 1994.
North American Datum of 1927 (NAD 27). Projection and 10 000-foot ticks: Montana coordinate system, north zone (Lambert conformal conic). Blue 1000-meter Universal Transverse Mercator ticks, zone 11.
North American Datum of 1983 (NAD 83) is shown by dashed corner ticks. The values of the shift between NAD 27 and NAD 83 for 7.5-minute intersections are obtainable from National Geodetic Survey NADCON software.
Non-National Forest System lands within the National Forest.
Inholdings may exist in other National or State reservations.
This map is not a legal land line or ownership document. Public lands are subject to change and leasing, and may have access restrictions; check with local offices. Obtain permission before entering private lands.



THIS MAP COMPLIES WITH NATIONAL MAP ACCURACY STANDARDS
FOR SALE BY U.S. GEOLOGICAL SURVEY
DENVER, COLORADO 80225 OR RESTON, VIRGINIA 22092
A FOLDER DESCRIBING TOPOGRAPHIC MAPS AND SYMBOLS IS AVAILABLE ON REQUEST



1	2	3
4	5	6
7	8	

1 Rose Crossing
2 Columbia Falls South
3 Doris Mountain
4 Kalspell
5 Hash Mountain
6 Lion Mountain
7 Somers
8 Bigfork

Interstate	U. S.	State	County	National Forest, suitable for passenger cars	National Forest, suitable for high clearance vehicles	National Forest Trail	Primary highway	Secondary highway	Light-duty road	Paved	Gravel	Dirt	Composition unspecified	Unimproved; 4 wheel drive	Trail	Gate
1	2	3	4	5	6	7	8	9	10	11	12	13	14	15	16	17

CRESTON, MONT.
48114-B2-TF-024
1994
DMA 3180 II NW - SERIES V894