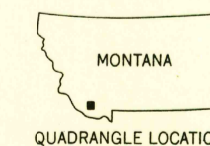
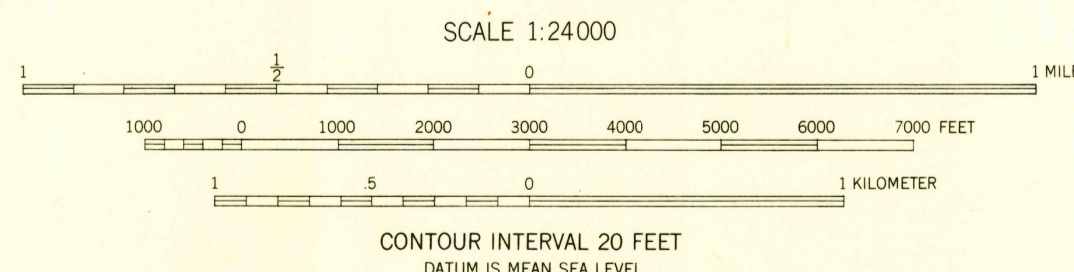
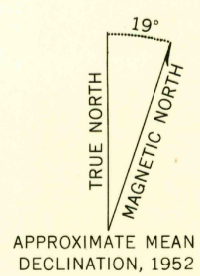


FILE COPY
Date of Issue

FILE COPY
Date of Issue

Mapped, edited, and published by the Geological Survey
Control by USGS and USC&GS
Topography from aerial photographs by multiplex methods
Aerial photographs taken 1950. Field check 1952
Polyconic projection, 1927 North American datum
10,000-foot grid based on Montana coordinate system,
south zone



ROAD CLASSIFICATION	
Heavy-duty	4 LANE 6 LANE Light-duty
Medium-duty	2 LANE 6 LANE Unimproved dirt
U. S. Route	State Route

DALYS, MONT.
N4500—W11245/7.5
1952

FOR SALE BY U. S. GEOLOGICAL SURVEY, FEDERAL CENTER, DENVER, COLORADO OR WASHINGTON 25, D. C.
A FOLDER DESCRIBING TOPOGRAPHIC MAPS AND SYMBOLS IS AVAILABLE ON REQUEST

USGS
Historical File
Topographic Division