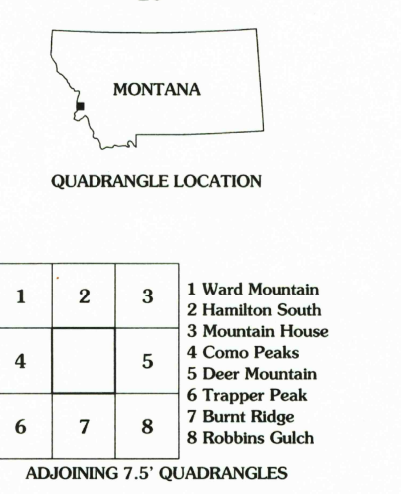
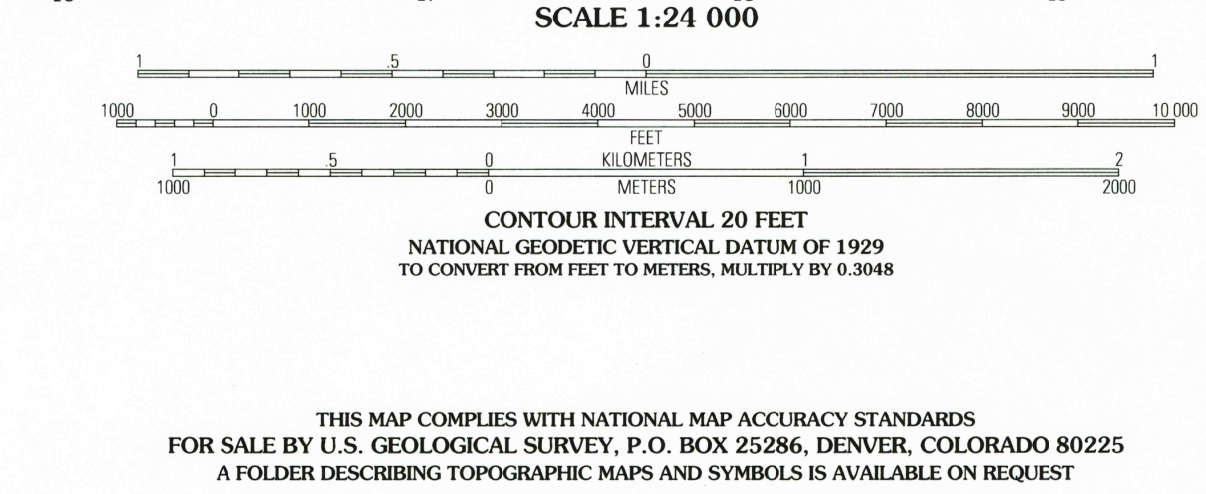
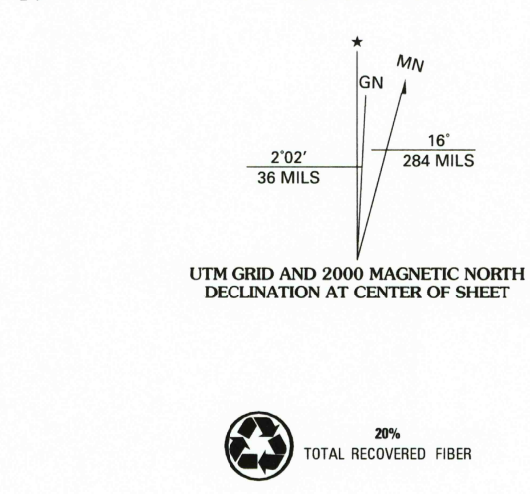


RECEIVED
SEP 3 0 2002
HISTORICAL MAP ARCHIVES



Produced by the United States Geological Survey 1964
Revision within and adjacent to National Forest System lands by USDA Forest Service 1998
Topography compiled 1963. Planimetry derived from imagery taken 1995 and other sources. Public Land Survey System and survey control current as of 1999
North American Datum of 1927 (NAD 27). Projection and 10 000-foot ticks: Montana coordinate system, south zone (Lambert conformal conic) Blue 1000-meter Universal Transverse Mercator ticks, zone 11
North American Datum of 1983 (NAD 83) is shown by dashed corner ticks The values of the shift between NAD 27 and NAD 83 for 7.5-minute intersections are obtainable from National Geodetic Survey NADCON software
Non-National Forest System lands within the National Forest Inholdings may exist in other National or State reservations
This map is not a legal land line or ownership document. Public lands are subject to change and leasing, and may have access restrictions; check with local offices. Obtain permission before entering private lands
Protracted Blocks (PB) are unsurveyed land of uncertain acreage



HIGHWAYS AND ROADS

Interstate	(Red shield with 'I' and number)	Primary highway	(Red line)
U. S.	(Blue shield with 'U.S.' and number)	Secondary highway	(Red dashed line)
State	(Yellow shield with 'S' and number)	Light-duty road	(Red dashed line with cross-ticks)
County	(White shield with 'C' and number)	Composition: Unspecified	(Red dashed line with cross-ticks)
National Forest, suitable for passenger cars	(Green shield with 'NF' and number)	Paved	(Red dashed line with cross-ticks)
National Forest, suitable for high clearance vehicles	(Green shield with 'NF' and number)	Gravel	(Red dashed line with cross-ticks)
National Forest Trail	(Green shield with 'NF' and number)	Dirt	(Red dashed line with cross-ticks)
		Unimproved; 4 wheel drive	(Red dashed line with cross-ticks)
		Trail	(Red dashed line with cross-ticks)
		Gate; Barrier	(Red dashed line with cross-ticks)

1	2	3	1 Ward Mountain
4	5	4 Como Peaks	2 Hamilton South
6	7	8 Robbins Gulch	3 Mountain House
			5 Deer Mountain
			6 Trapper Peak
			7 Burnt Ridge
			8 Robbins Gulch

DARBY, MT
1998
46114-A2-TF-024
NIMA 3176 II SW-SERIES V894