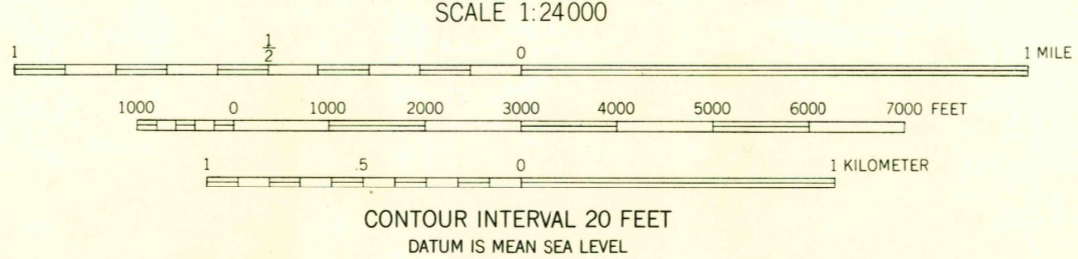
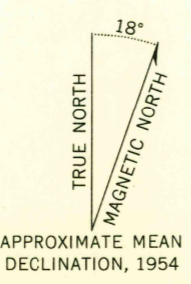




U.S.G.S.  
FILE COPY  
TOPOGRAPHIC DIVISION

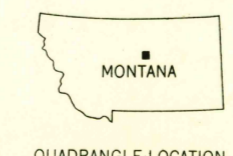
U.S.G.S.  
FILE COPY  
TOPOGRAPHIC DIVISION

Mapped, edited, and published by the Geological Survey as part of the Department of Interior program for the development of the Missouri River Basin. Control by USGS, USC&GS, and MRC. Topography from aerial photographs by multiplex methods and by planetable surveys 1954. Aerial photographs taken 1952. Polyconic projection. 1927 North American datum. 10,000-foot grid based on Montana coordinate system, north zone. Unchecked elevations are shown in brown.



ROAD CLASSIFICATION

Heavy-duty	Light-duty
Medium-duty	Unimproved dirt
U. S. Route	State Route



DARK BUTTE, MONT.  
N4745-W10952.5/7.5

THIS MAP COMPLIES WITH NATIONAL MAP ACCURACY STANDARDS  
FOR SALE BY U.S. GEOLOGICAL SURVEY, FEDERAL CENTER, DENVER, COLORADO, OR WASHINGTON 25, D.C.  
A FOLDER DESCRIBING TOPOGRAPHIC MAPS AND SYMBOLS IS AVAILABLE ON REQUEST

1954

JAN 17 1956  
2060