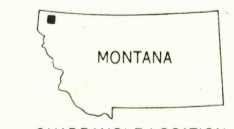
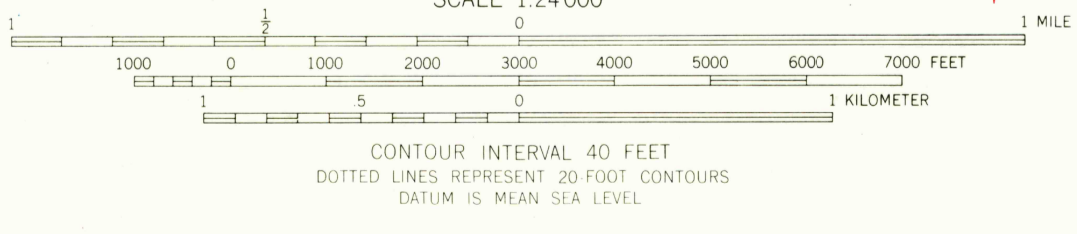
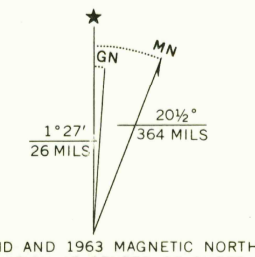


Mapped, edited, and published by the Geological Survey
Control by USGS and USC&GS
Topography by photogrammetric methods from aerial
photographs taken 1962. Field checked 1963
Polyconic projection. 1927 North American datum.
10,000 foot grid based on Montana coordinate system, north zone
1000 meter Universal Transverse Mercator grid ticks,
zone 11, shown in blue
Fine red dashed lines indicate selected fence lines



ROAD CLASSIFICATION
Light-duty ———— Unimproved dirt - - - - -

DAVIS MOUNTAIN, MONT.
N4830-W11500/7.5

U.S.G.S.
TOPOGRAPHIC DIVISION

USGS
Historical File
Topographic Division

2735
JUL 20 1966