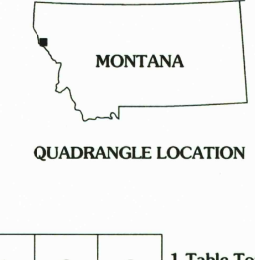
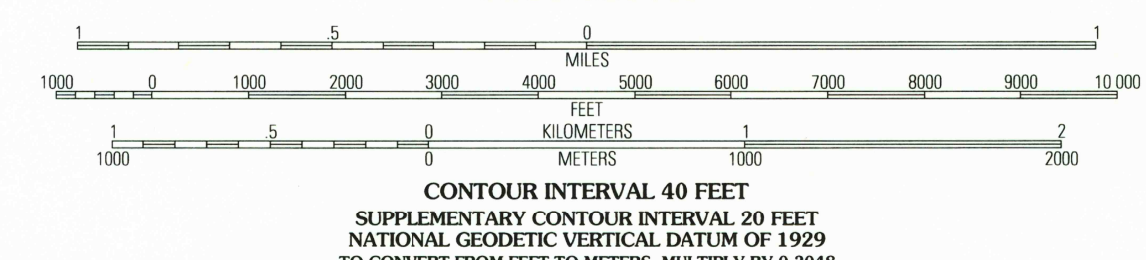
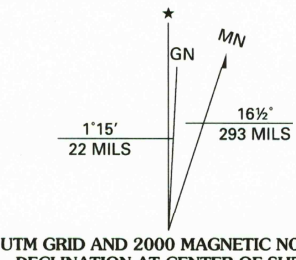


Produced by the United States Geological Survey 1988
Revision within and adjacent to National Forest System
lands by USDA Forest Service 1999
Topography compiled 1980. Planimetry derived from imagery taken 1995
and other sources. Public Land Survey System and survey control current
as of 2000
North American Datum of 1927 (NAD 27). Projection and 10 000-foot ticks:
Montana coordinate system, central zone (Lambert conformal conic)
Blue 1000-meter Universal Transverse Mercator ticks, zone 11
North American Datum of 1983 (NAD 83) is shown by dashed corner ticks
The values of the shift between NAD 27 and NAD 83 for 7.5-minute
intersections are obtainable from National Geodetic Survey NADCON software
Non-National Forest System lands within the National Forest
Inholdings may exist in other National or State reservations
This map is not a legal land line or ownership document. Public lands are
subject to change and leasing, and may have access restrictions; check
with local offices. Obtain permission before entering private lands
Protracted Blocks (PB) are unsurveyed land of uncertain acreage



HIGHWAYS AND ROADS	
Interstate	1
U. S.	2
State	3
County	4
National Forest, suitable for passenger cars	5
National Forest, suitable for high clearance vehicles	6
National Forest Trail	7

COMPOSITION	
Primary highway	1
Secondary highway	2
Light-duty road	3
Composition: Unspecified	4
Paved	5
Gravel	6
Dirt	7
Unimproved; 4 wheel drive	8
Trail	9
Gate; Barrier	10

THIS MAP COMPLIES WITH NATIONAL MAP ACCURACY STANDARDS
FOR SALE BY U.S. GEOLOGICAL SURVEY, P.O. BOX 25286, DENVER, COLORADO 80225
A FOLDER DESCRIBING TOPOGRAPHIC MAPS AND SYMBOLS IS AVAILABLE ON REQUEST

1	2	3
1 Table Top Mountain	2 Thompson Falls	3 Eddy Mountain
4 Haugan	5 Penrose Peak	6 McGee Peak
7 De Borgia South	8 Boyd Mountain	

USGS LIBRARY - RESTON
47115-D3-TF-024
3 1818 00417977 4

DE BORGIA NORTH, MT-ID
1999
47115-D3-TF-024
NIMA 2978 IV NE-SERIES V894

RECEIVED
SEP 26 2003
USGS NWL
HISTORICAL MAP ARCHIVES

USGS Library
Reston, VA.
Topo Archive

