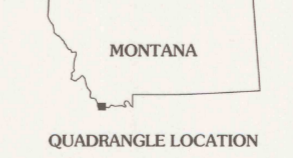
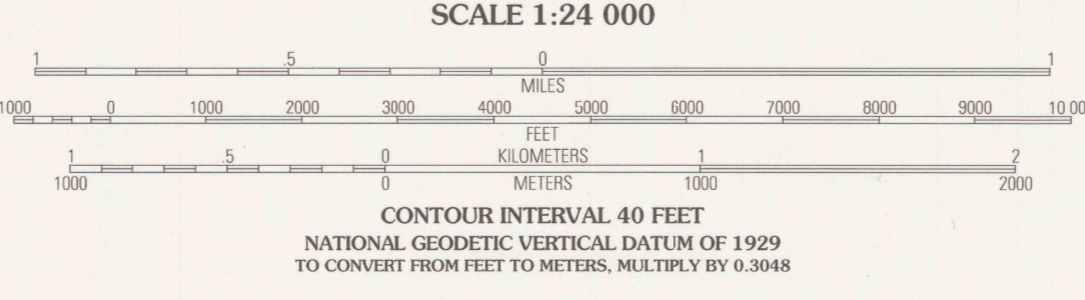
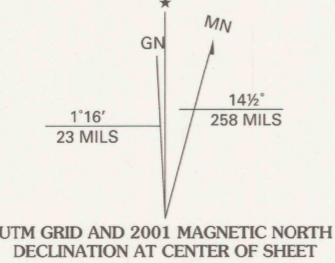


Produced by the United States Geological Survey 1987 Revision by USDA Forest Service 1997 Topography compiled 1981. Planimetry derived from imagery taken 1995 and other sources. Public Land Survey System and survey control current as of 1999. North American Datum of 1927 (NAD 27). Projection: Montana coordinate system, south zone (Lambert conformal conic). 10 000-foot ticks: Montana coordinate system, south zone and Idaho coordinate system, east and central zones Blue 1 000-meter Universal Transverse Mercator ticks, zone 12 North American Datum of 1983 (NAD 83) is shown by dashed corner ticks The values of the shift between NAD 27 and NAD 83 for 7.5-minute intersections are obtainable from National Geodetic Survey NADCON software Non-National Forest System lands within the National Forest Inholdings may exist in other National or State reservations This map is not a legal land title or ownership document. Public lands are subject to change and leasing, and may have access restrictions; check with local offices. Obtain permission before entering private lands Unsurveyed land net is not official



ADJOINING 7.5' QUADRANGLES

1	2	3
4	5	6
7	8	

INTERIOR GEOLOGICAL SURVEY RESTON, VIRGINIA 2002

U.S. GEOLOGICAL SURVEY LIBRARY DEC 20 2002 RESTON, VA

0-56745-707-0-NEXT 9478060607019969395

Highways and Roads Legend:
Interstate: 4
U.S.: 10
State: 16
County: 18
National Forest, suitable for passenger cars: 105
National Forest, suitable for high clearance vehicles: 106
National Forest Trail: 384

Primary highway: 1
Secondary highway: 2
Light-duty road: 3
Composition: Unspecified: 4
Gravel: 5
Dirt: 6
Unimproved; 4 wheel drive: 4WD
Trail: 7
Gate; Barrier: 8

DEADMAN LAKE, MT-ID 1997
44112-D7-TF-024
NIMA 3472 IV NE-SERIES V893

THIS MAP COMPLETS WITH NATIONAL MAP ACCURACY STANDARDS FOR SALE BY U.S. GEOLOGICAL SURVEY, P.O. BOX 25286, DENVER, COLORADO 80225 A FOLDER DESCRIBING TOPOGRAPHIC MAPS AND SYMBOLS IS AVAILABLE ON REQUEST