

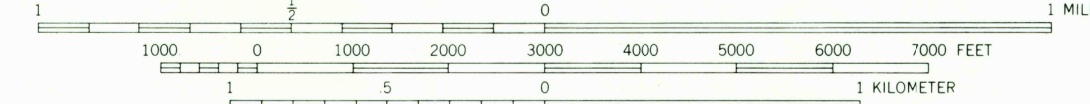
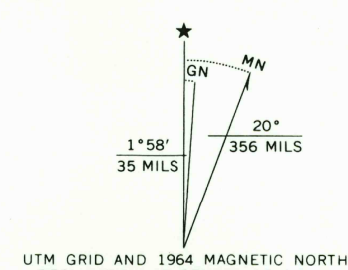


Mapped, edited, and published by the Geological Survey

Control by USGS and USC&GS

Topography by photogrammetric methods from aerial photographs taken 1963. Field checked 1964

Polyconic projection. 1927 North American datum. 10 000 foot grid based on Montana coordinate system, central zone 1000-meter Universal Transverse Mercator grid ticks, zone 11, shown in blue



CONTOUR INTERVAL 40 FEET
DATUM IS MEAN SEA LEVEL




ROAD CLASSIFICATION
Light-duty Unimproved dirt

DIAMOND POINT, MONT.
N4652.5-W11415.7.5

1964

AMS 3177 IV NE-SERIES V894



THIS MAP COMPLIES WITH NATIONAL MAP ACCURACY STANDARDS
FOR SALE BY U.S. GEOLOGICAL SURVEY
DENVER, COLORADO 80225, OR RESTON, VIRGINIA 22092
A FOLDER DESCRIBING TOPOGRAPHIC MAPS AND SYMBOLS IS AVAILABLE ON REQUEST