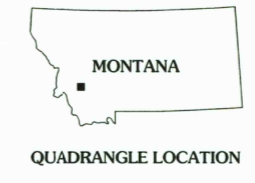
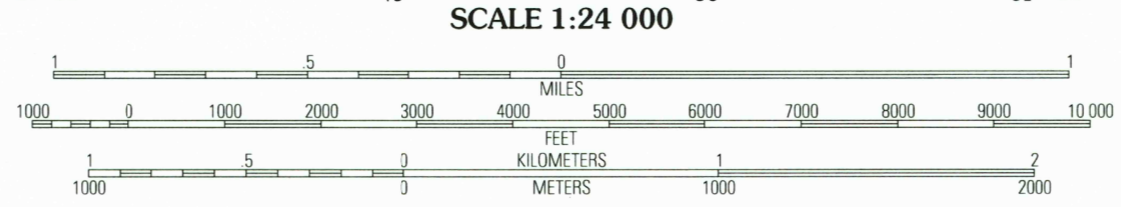



RECEIVED
JUL 3 1 2002
HISTORICAL MAP ARCHIVES



Produced by the United States Geological Survey 1988
Revision by USDA Forest Service 1997
Topography compiled 1956. Planimetry derived from imagery taken 1995 and other sources. Public Land Survey System and survey control current as of 1999
North American Datum of 1927 (NAD 27). Projection and 10 000-foot ticks: Montana coordinate system, south zone (Lambert conformal conic)
Blue 1000-meter Universal Transverse Mercator ticks, zone 12
North American Datum of 1983 (NAD 83) is shown by dashed corner ticks
The values of the shift between NAD 27 and NAD 83 for 7.5-minute intersections are obtainable from National Geodetic Survey NADCON software
Non-National Forest System lands within the National Forest
Inholdings may exist in other National or State reservations
This map is not a legal land line or ownership document. Public lands are subject to change and leasing, and may have access restrictions; check with local offices. Obtain permission before entering private lands
Unsurveyed land net is not official



1	2	3	1 Mount Haggin
			2 Anacosta South
			3 Opportunity
4		5	4 Lincoln Gulch
			5 Burnt Mountain
			6 Dickie Hills
			7 White River
6	7	8	8 Dewey

- HIGHWAYS AND ROADS
- Interstate..... 5
 - U. S. 161
 - State 79
 - County 6
 - National Forest, suitable for passenger cars 105
 - National Forest, suitable for high clearance vehicles 652
 - National Forest Trail 384
 - Primary highway.....
 - Secondary highway.....
 - Light-duty road.....
 - Composition: Unspecified.....
 - Paved.....
 - Gravel.....
 - Dirt.....
 - Unimproved; 4 wheel drive..... 4WD
 - Trail.....
 - Gate; Barrier.....

THIS MAP COMPLIES WITH NATIONAL MAP ACCURACY STANDARDS
FOR SALE BY U.S. GEOLOGICAL SURVEY, P.O. BOX 25286, DENVER, COLORADO 80225
A FOLDER DESCRIBING TOPOGRAPHIC MAPS AND SYMBOLS IS AVAILABLE ON REQUEST

DICKIE PEAK, MT
1997
45112-H8-TF-024
NIMA 3475 IV NW-SERIES V894